

04360 TASIILAQ/AMMASSALIK

22.juli 2014 23 UTC

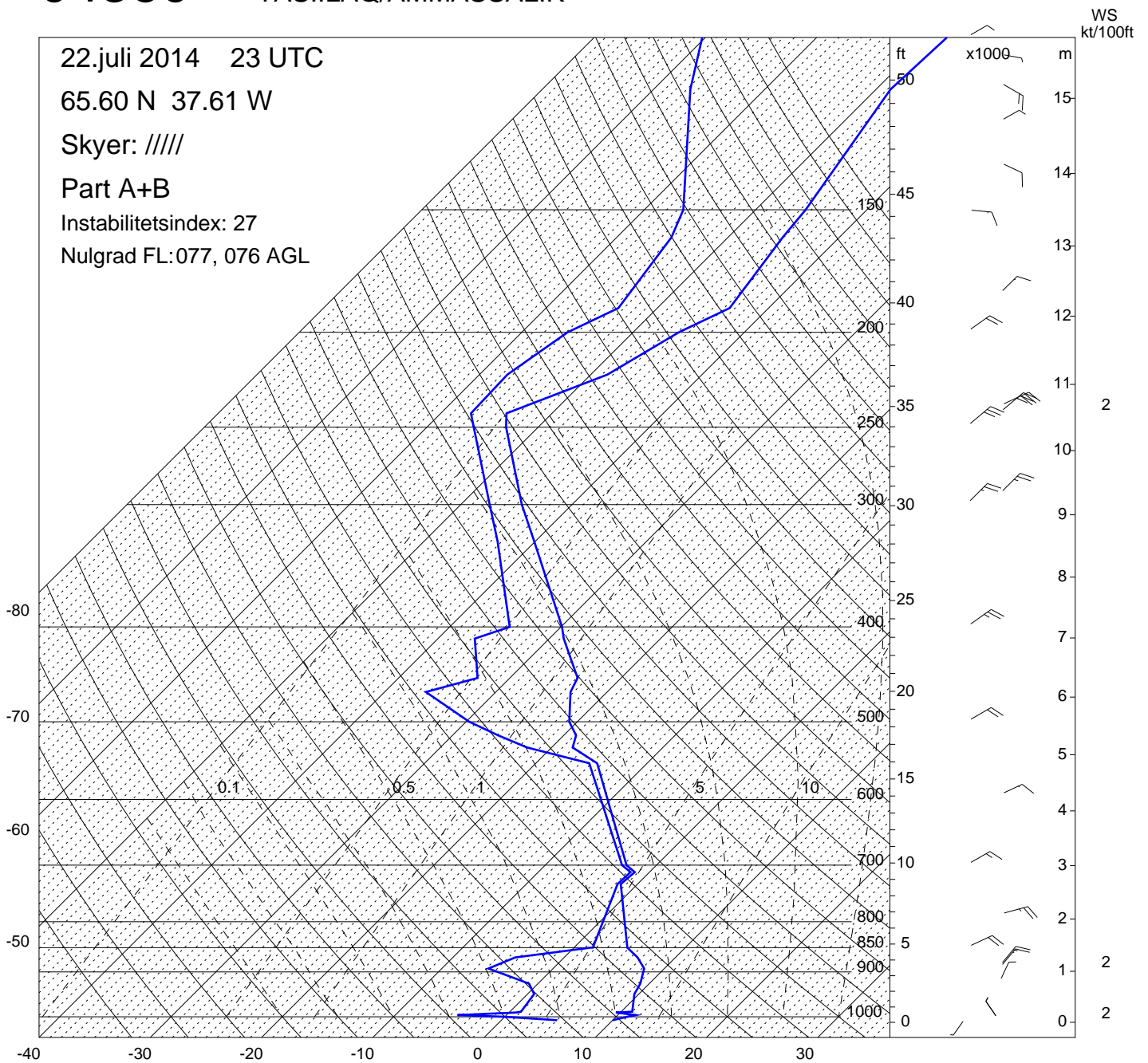
65.60 N 37.61 W

Skyer: /////

Part A+B

Instabilitetsindex: 27

Nulgrad FL:077, 076 AGL





04360 TASIILAQ/AMMASSALIK

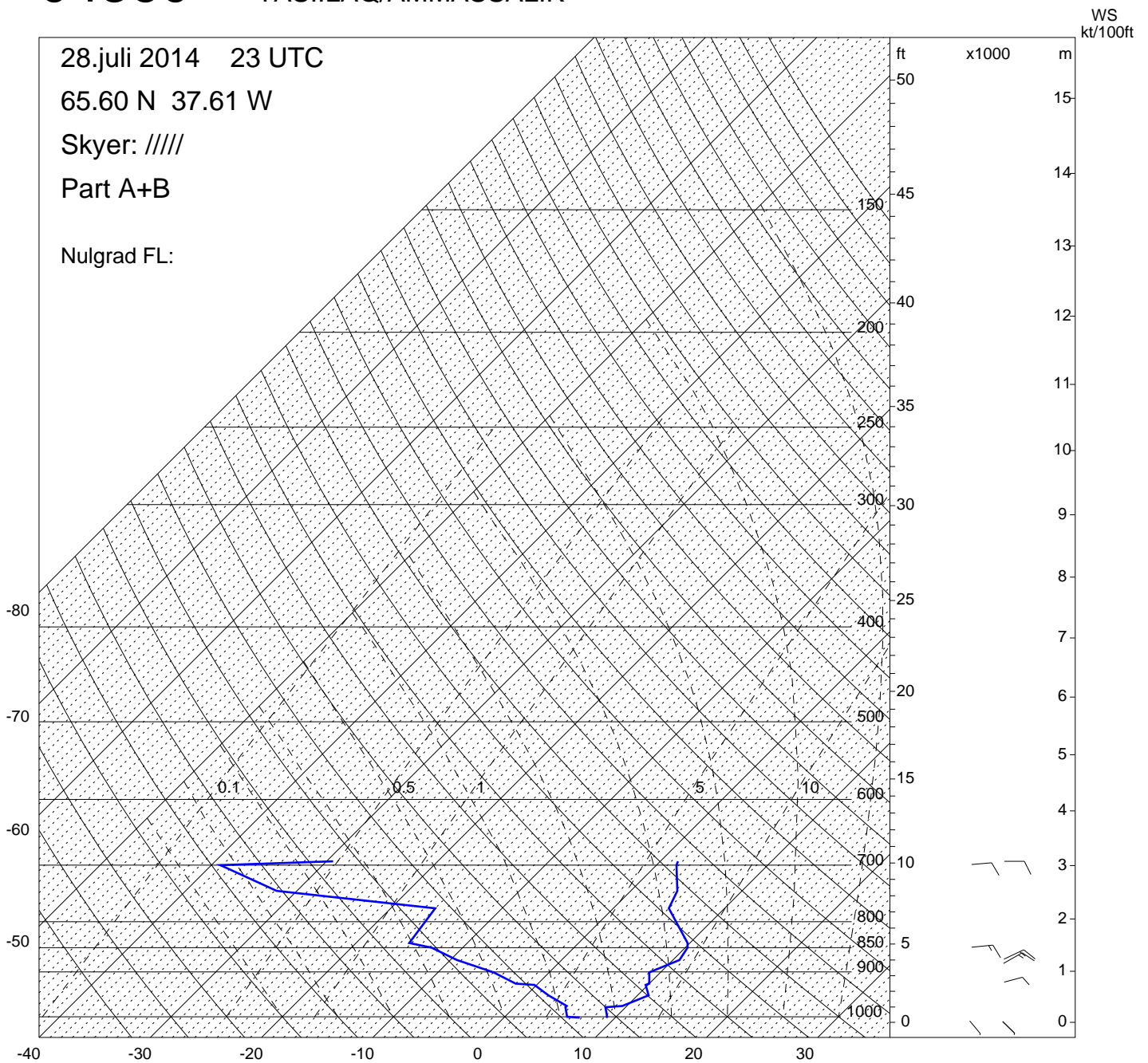
28.juli 2014 23 UTC

65.60 N 37.61 W

Skyer: /////

Part A+B

Nulgrad FL:



04360 TASIILAQ/AMMASSALIK

04.august 2014 23 UTC

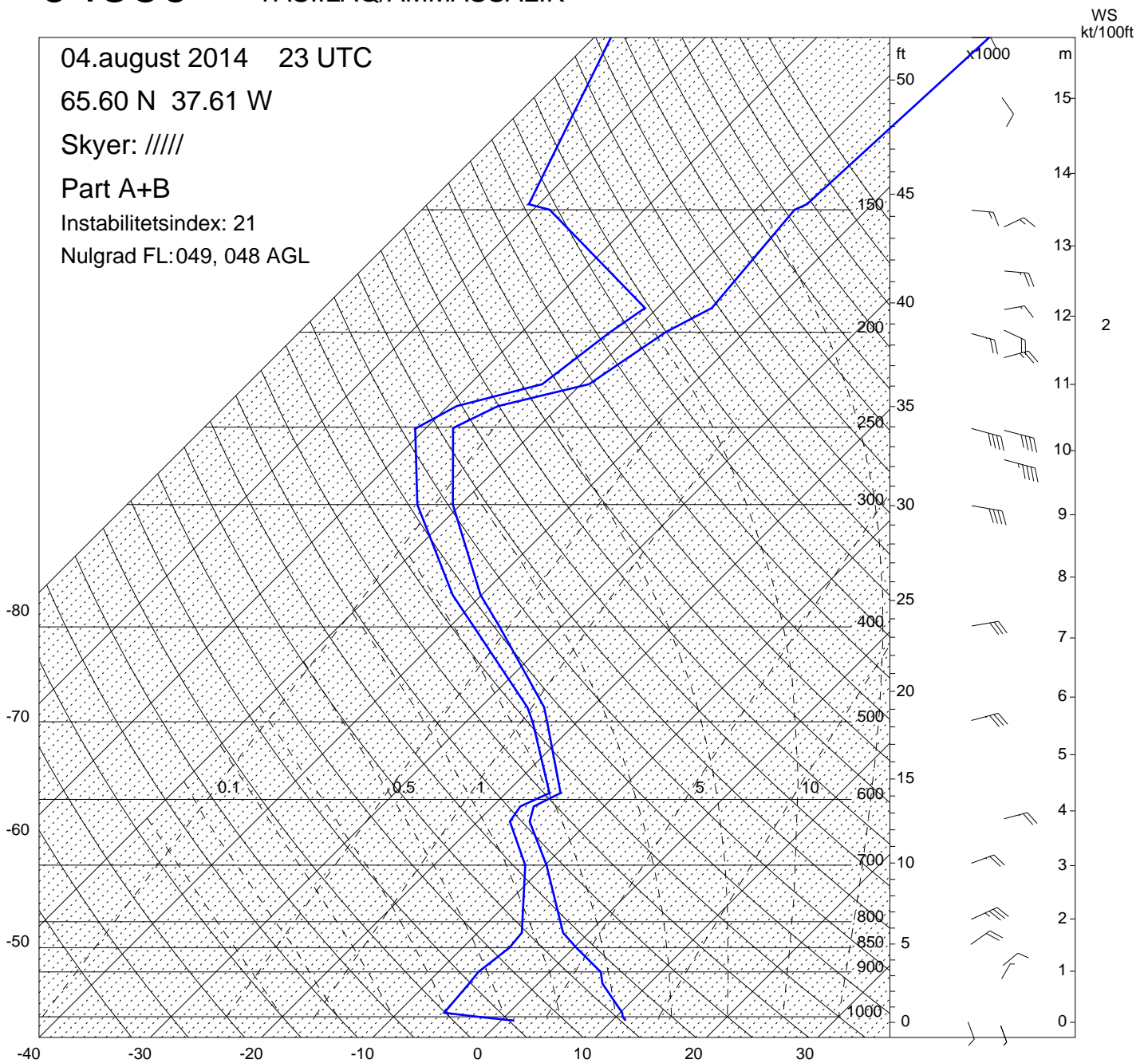
65.60 N 37.61 W

Skyer: /////

Part A+B

Instabilitetsindex: 21

Nulgrad FL:049, 048 AGL





04360 TASIILAQ/AMMASSALIK

05.august 2014 23 UTC

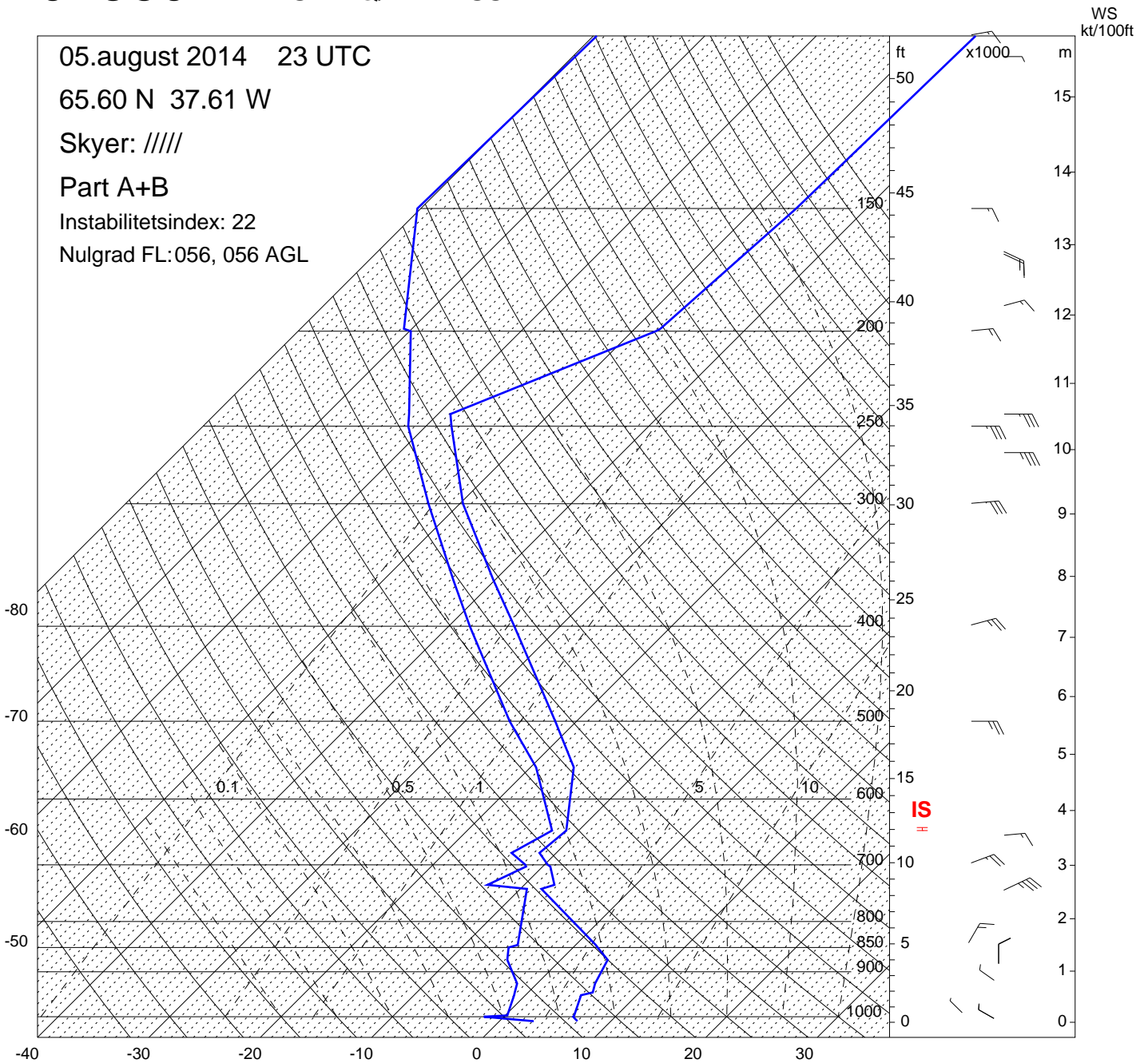
65.60 N 37.61 W

Skyer: /////

Part A+B

Instabilitetsindex: 22

Nulgrad FL:056, 056 AGL



04360

TASIILAQ/AMMASSALIK

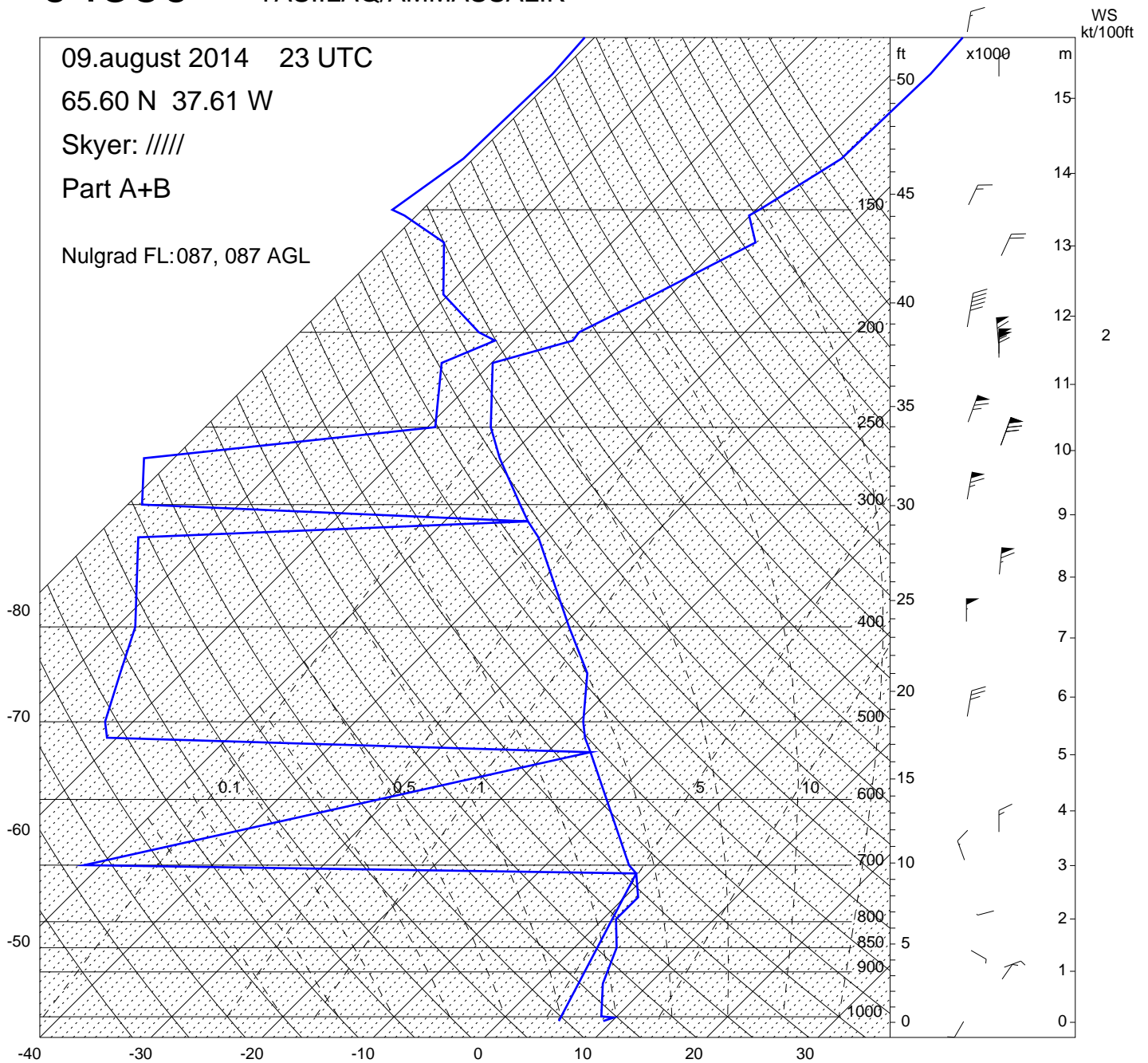
09.august 2014 23 UTC

65.60 N 37.61 W

Skyer: /////

Part A+B

Nulgrad FL:087, 087 AGL





04360 TASIILAQ/AMMASSALIK

14.august 2014 23 UTC

65.60 N 37.61 W

Skyer: /////

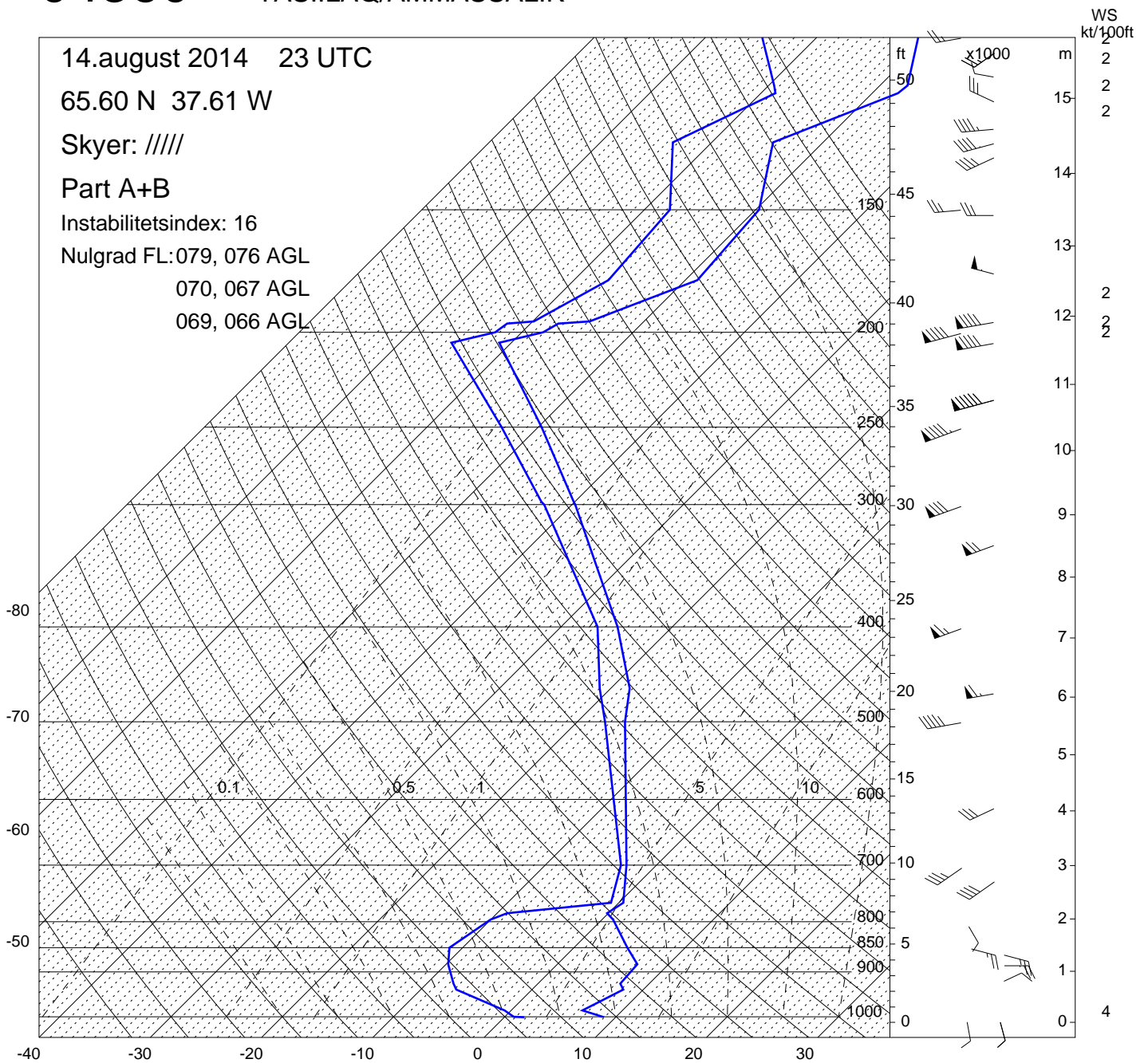
Part A+B

Instabilitetsindex: 16

Nulgrad FL:079, 076 AGL

070, 067 AGL

069, 066 AGL



04360

TASIILAQ/AMMASSALIK

17.august 2014 23 UTC

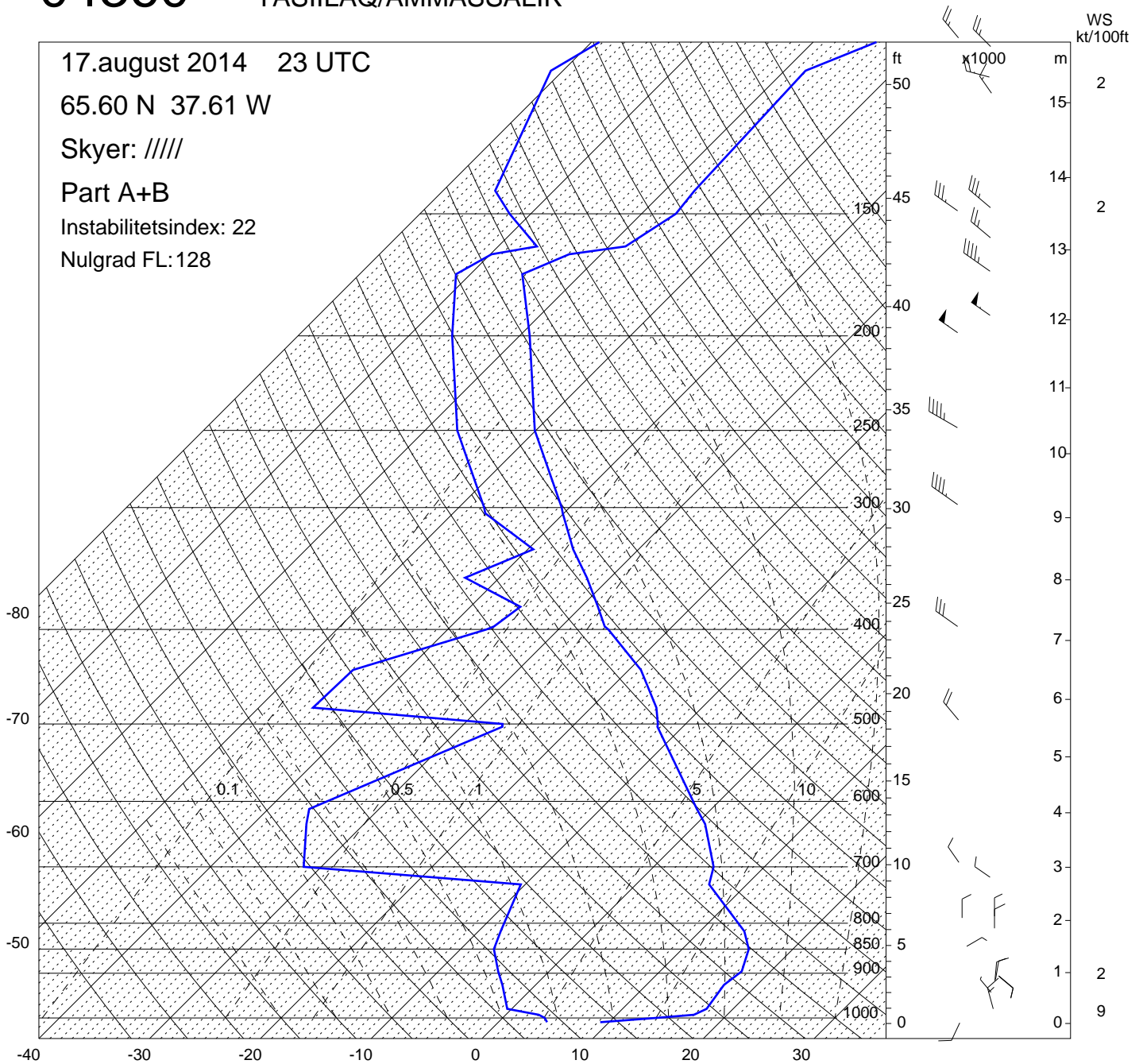
65.60 N 37.61 W

Skyer: /////

Part A+B

Instabilitetsindex: 22

Nulgrad FL: 128





04360 TASIILAQ/AMMASSALIK

22.august 2014 23 UTC

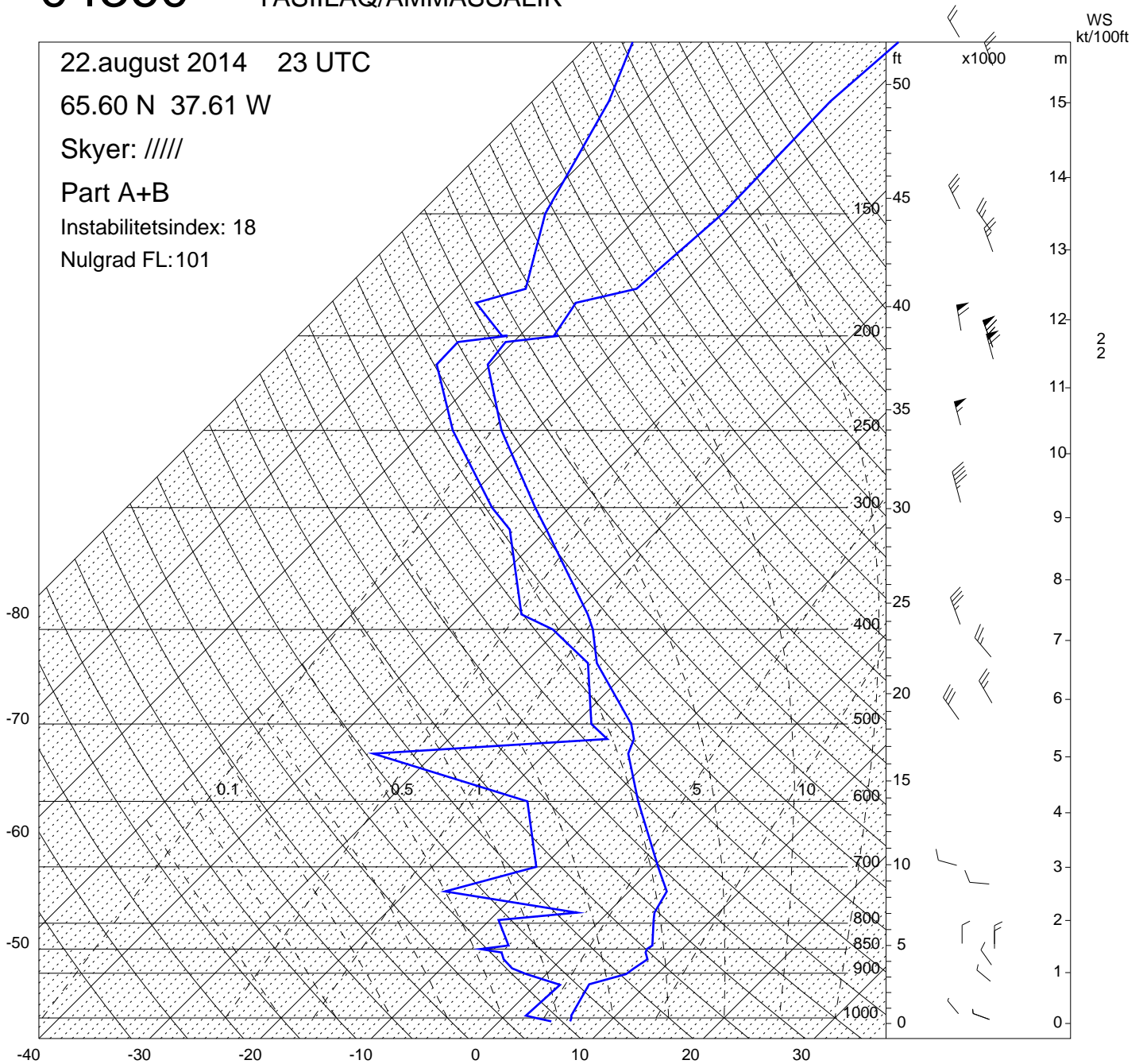
65.60 N 37.61 W

Skyer: /////

Part A+B

Instabilitetsindex: 18

Nulgrad FL: 101



04360 TASIILAQ/AMMASSALIK

28.august 2014 11 UTC

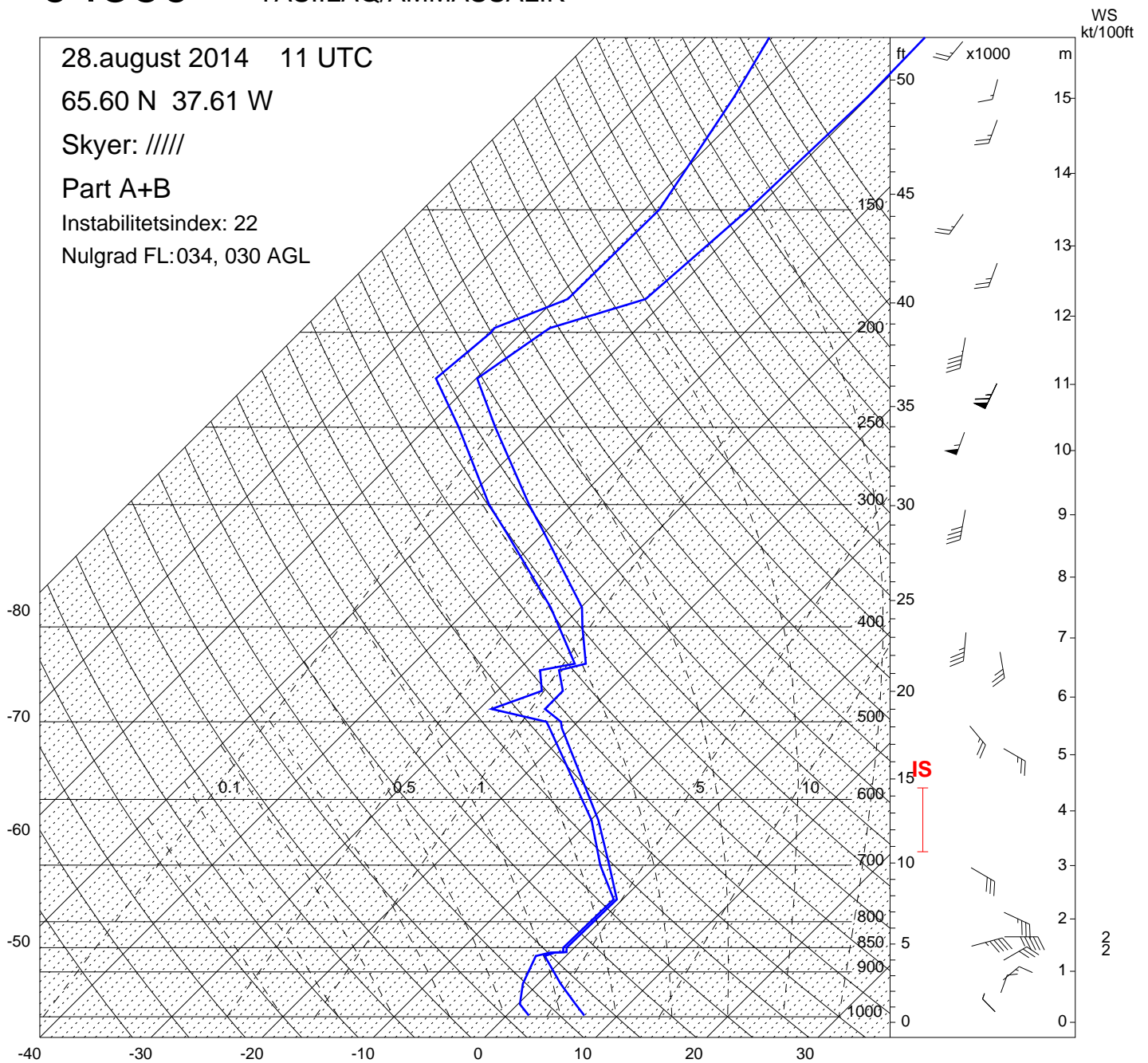
65.60 N 37.61 W

Skyer: /////

Part A+B

Instabilitetsindex: 22

Nulgrad FL:034, 030 AGL





04360 TASIILAQ/AMMASSALIK

28.august 2014 23 UTC

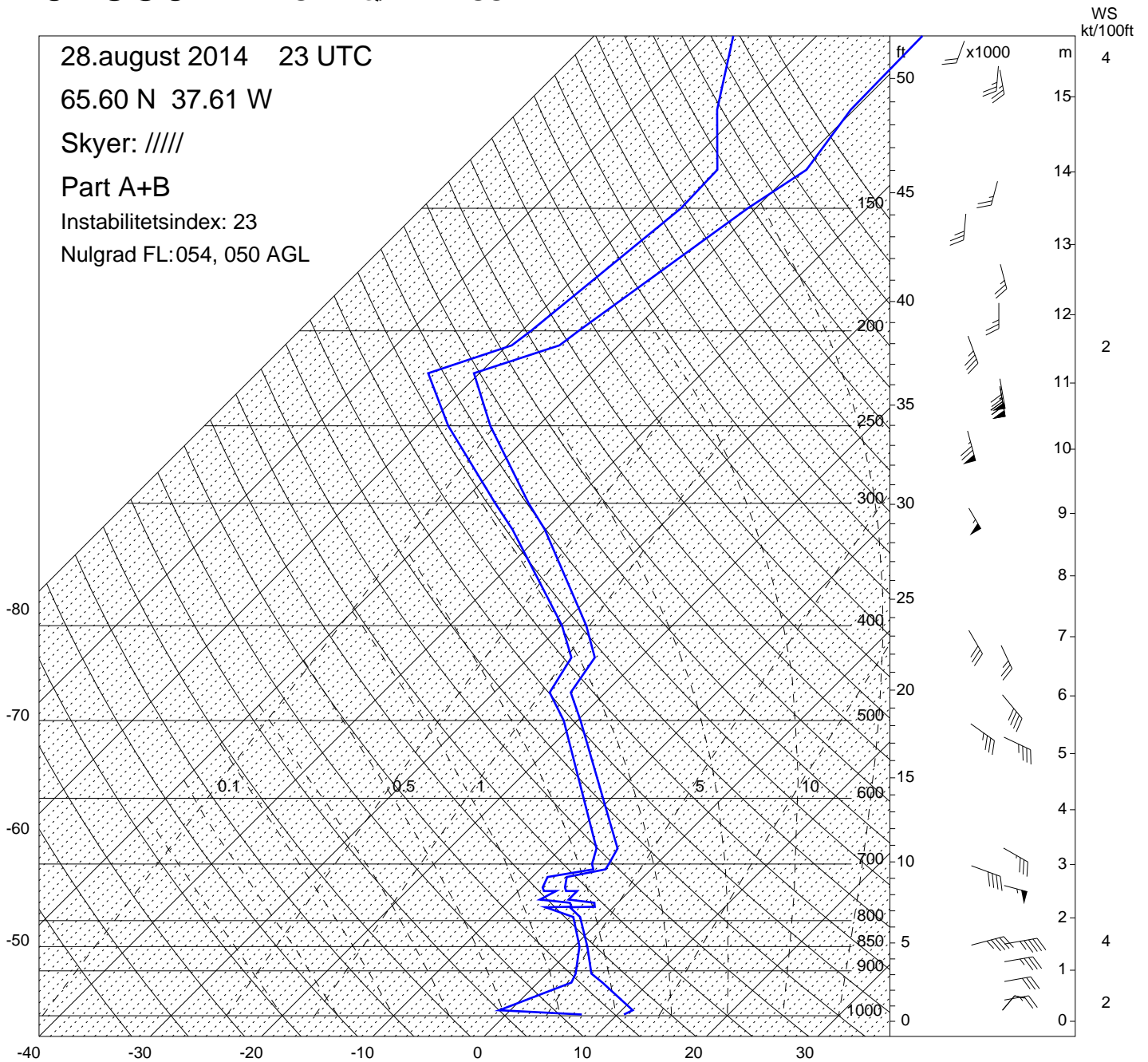
65.60 N 37.61 W

Skyer: /////

Part A+B

Instabilitetsindex: 23

Nulgrad FL:054, 050 AGL



04360 TASIILAQ/AMMASSALIK

29.august 2014 11 UTC

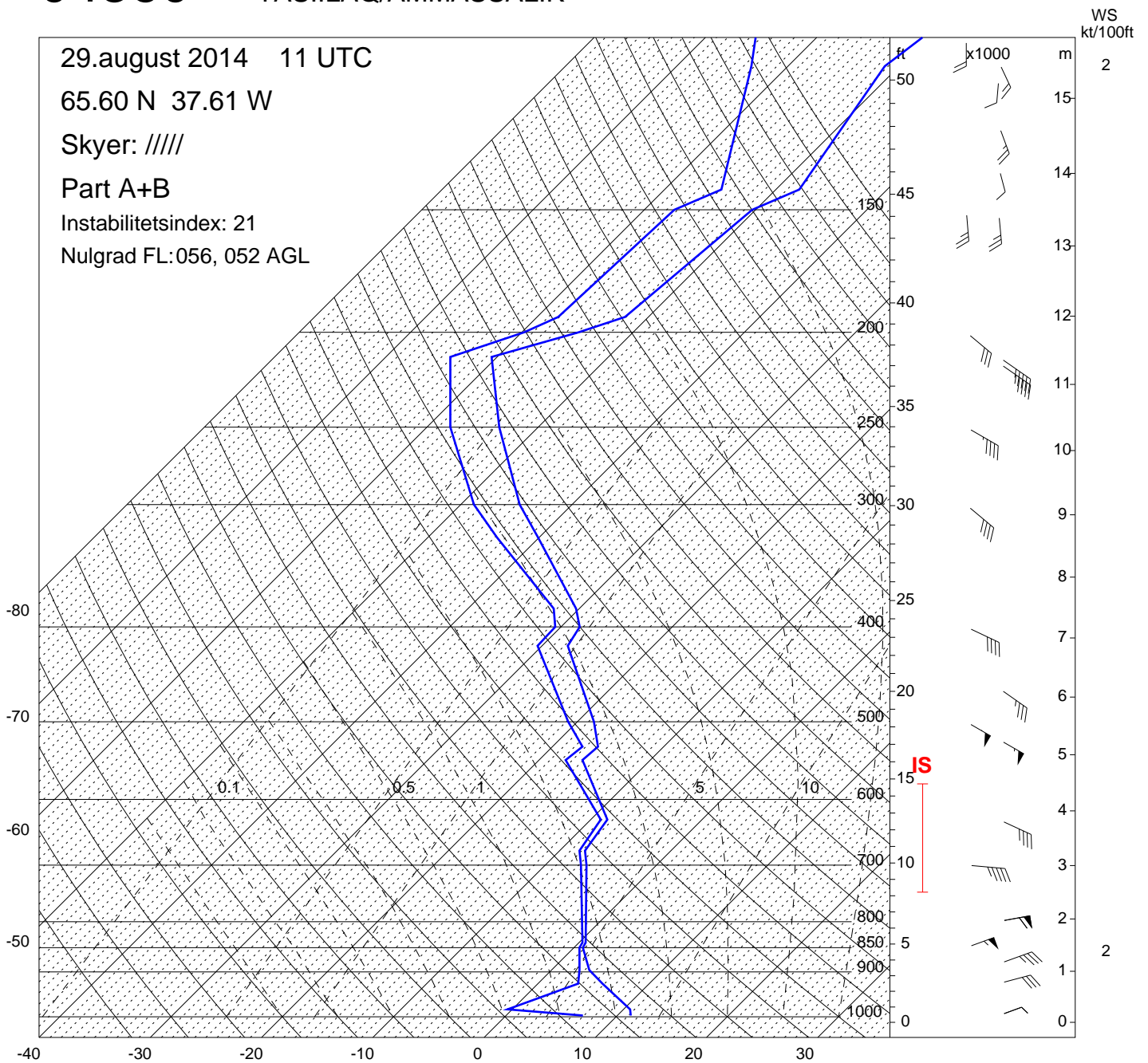
65.60 N 37.61 W

Skyer: /////

Part A+B

Instabilitetsindex: 21

Nulgrad FL:056, 052 AGL





04360 TASIILAQ/AMMASSALIK

01.september 2014 11 UTC

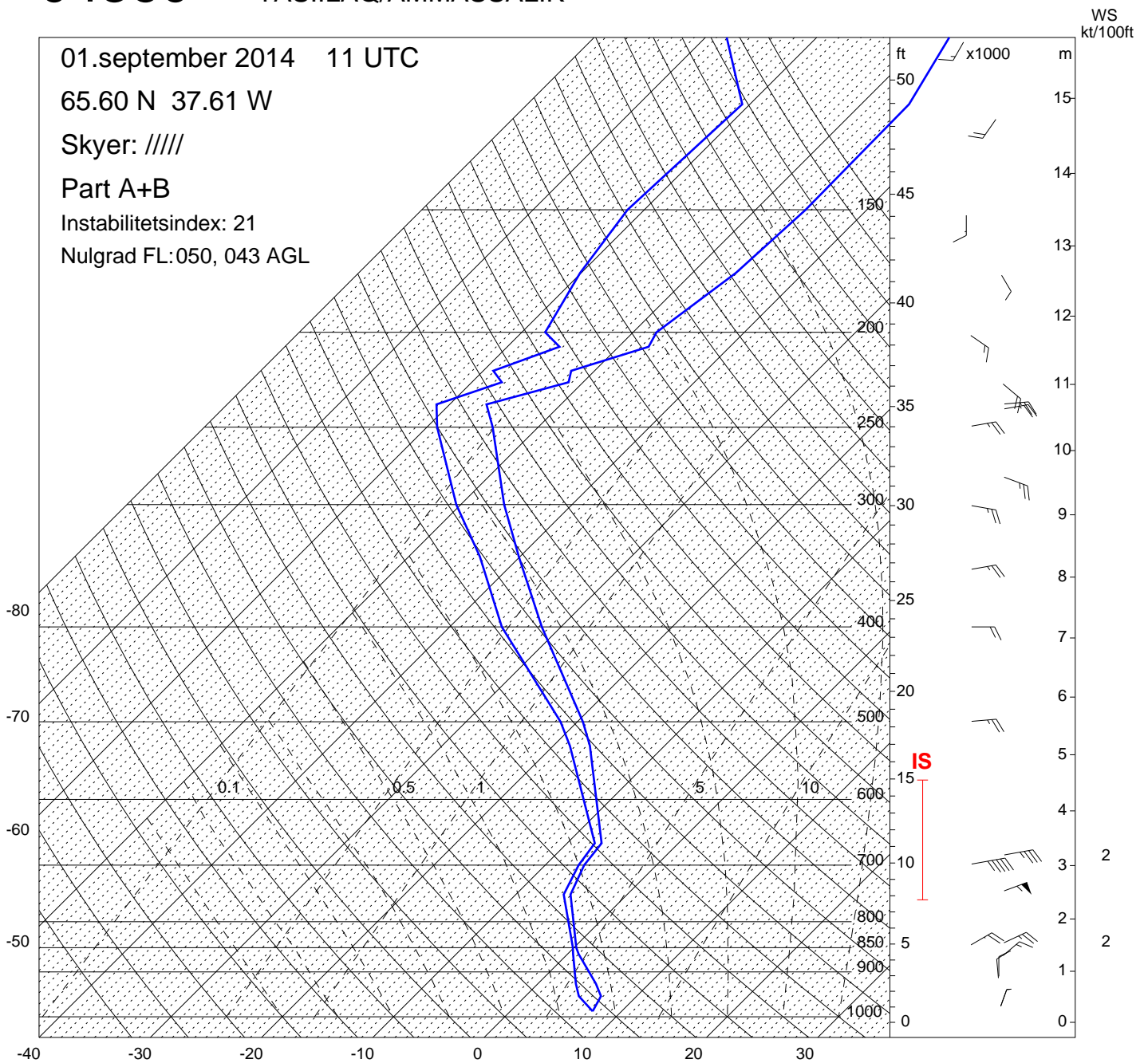
65.60 N 37.61 W

Skyer: /////

Part A+B

Instabilitetsindex: 21

Nulgrad FL:050, 043 AGL





04360 TASIILAQ/AMMASSALIK

04.september 2014 23 UTC

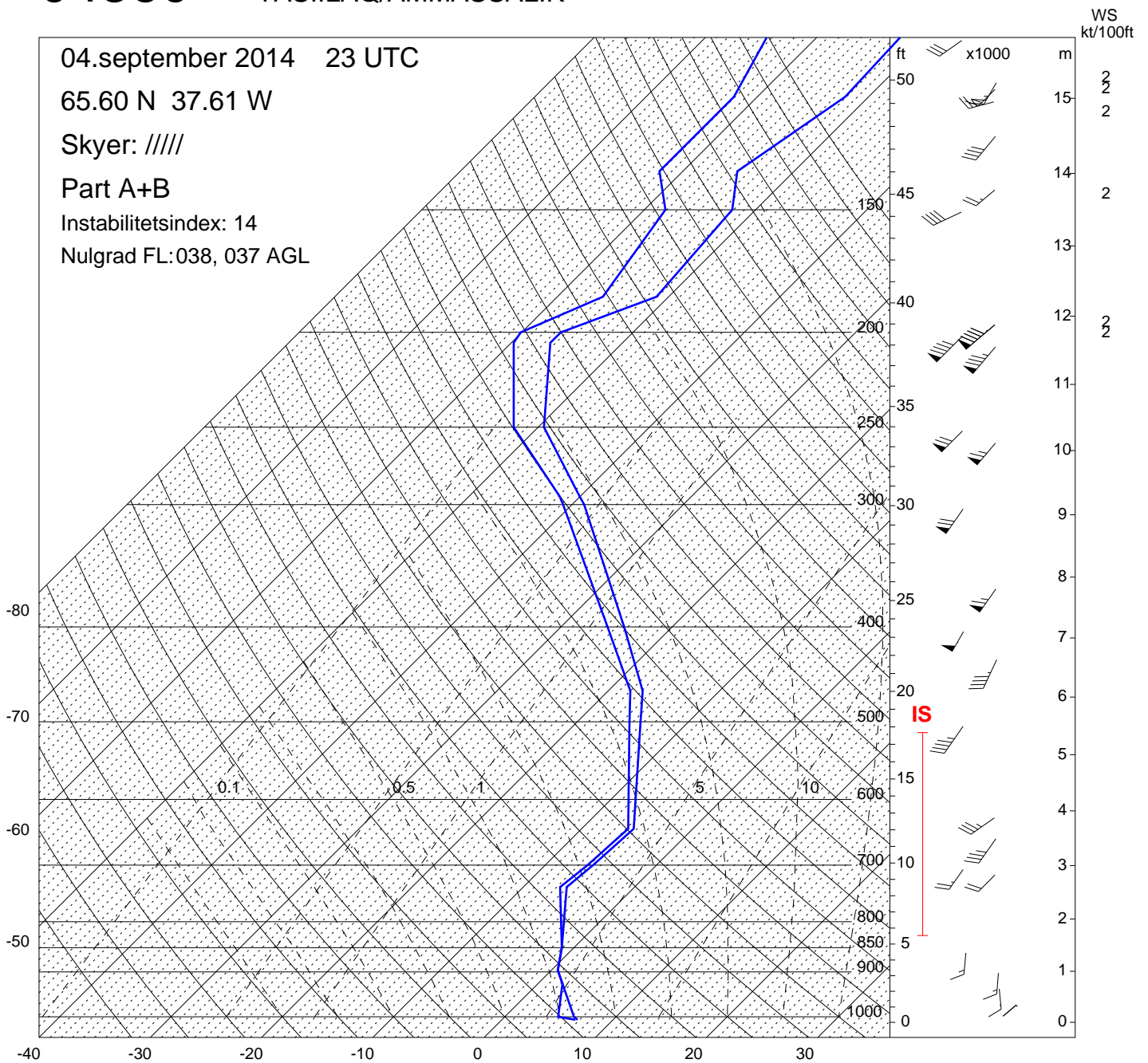
65.60 N 37.61 W

Skyer: /////

Part A+B

Instabilitetsindex: 14

Nulgrad FL:038, 037 AGL





04360 TASIILAQ/AMMASSALIK

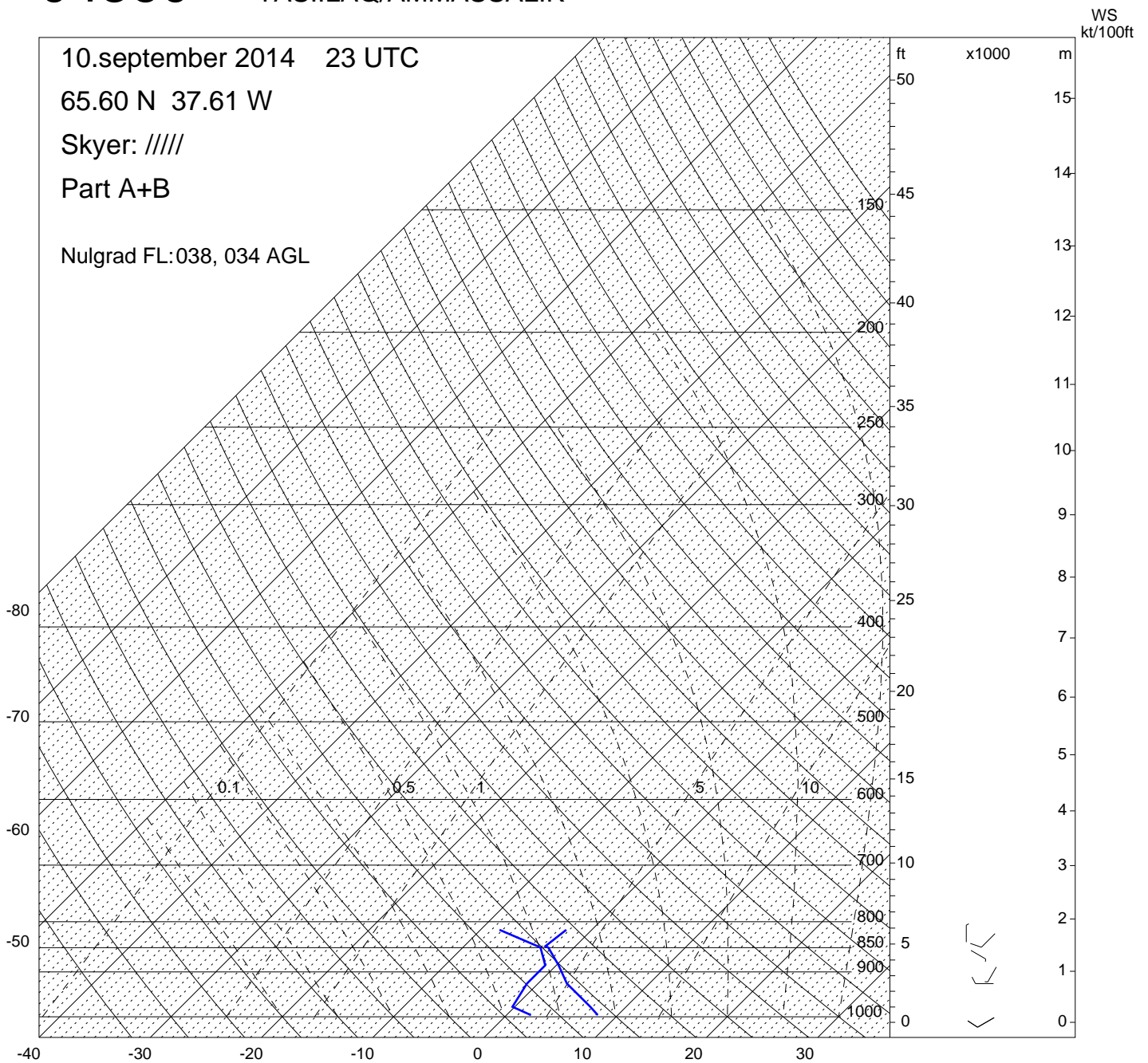
10.september 2014 23 UTC

65.60 N 37.61 W

Skyer: /////

Part A+B

Nulgrad FL:038, 034 AGL



04360

TASIILAQ/AMMASSALIK

11.september 2014 11 UTC

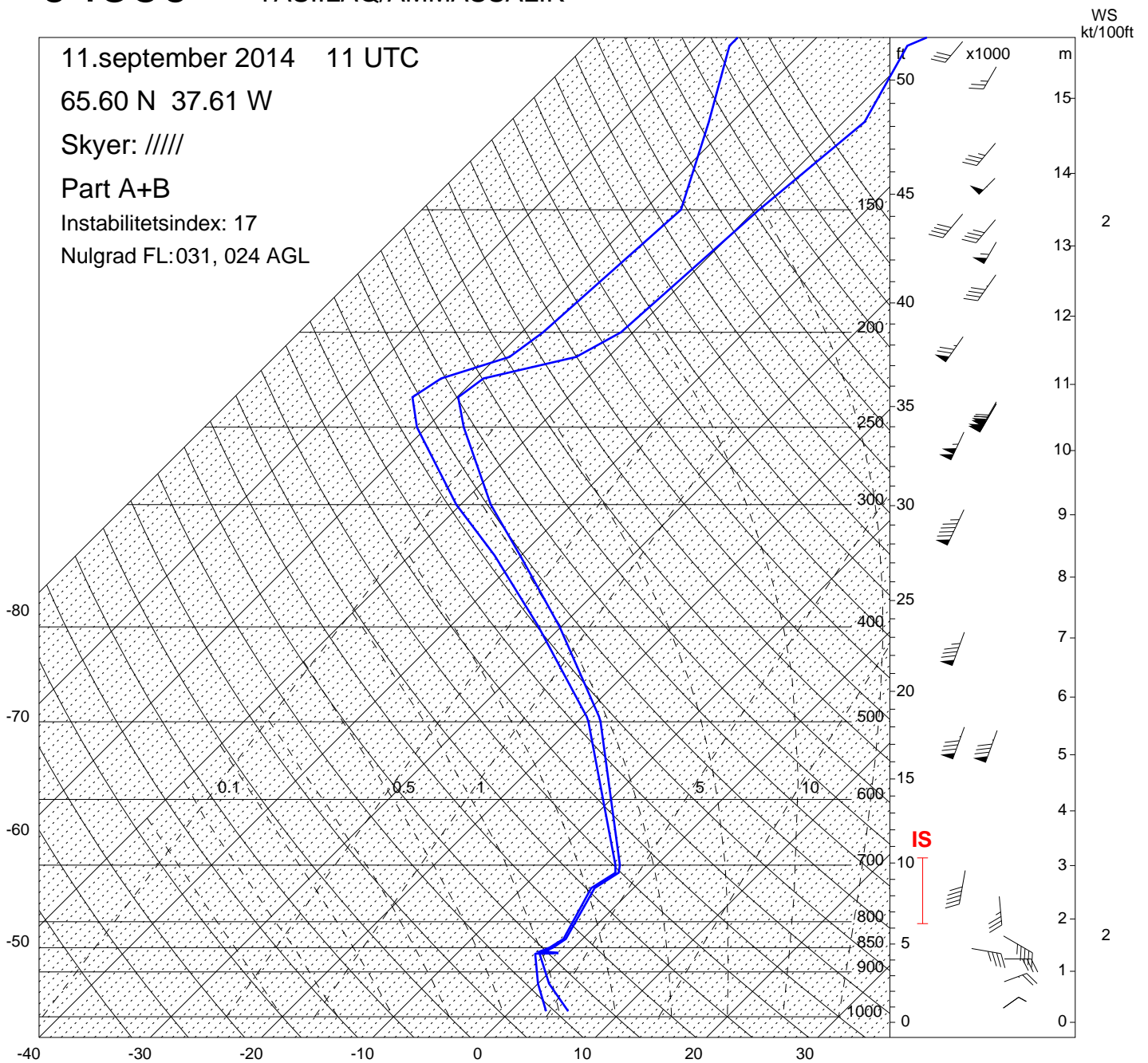
65.60 N 37.61 W

Skyer: /////

Part A+B

Instabilitetsindex: 17

Nulgrad FL:031, 024 AGL





04360 TASIILAQ/AMMASSALIK

13.september 2014 23 UTC

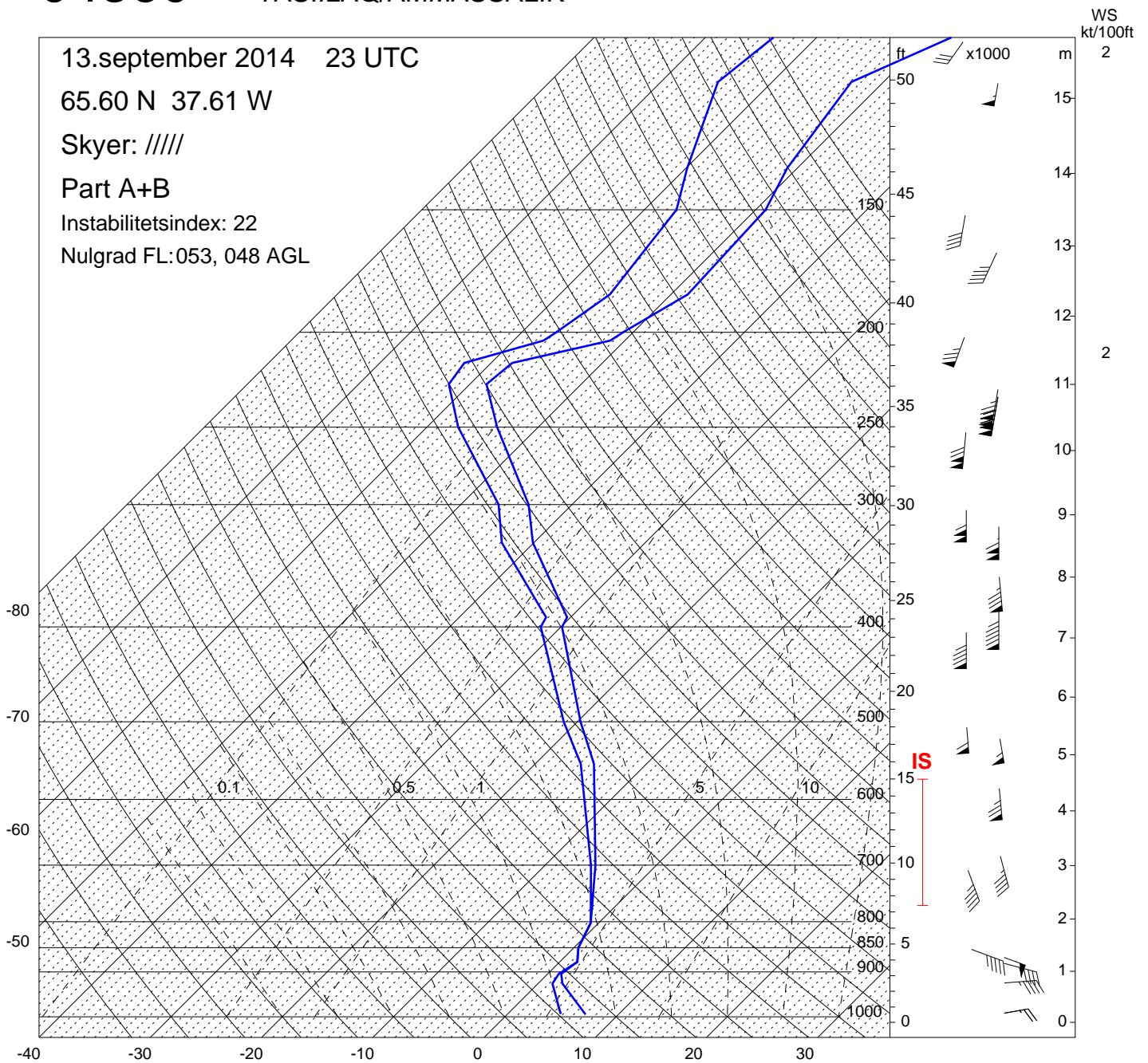
65.60 N 37.61 W

Skyer: /////

Part A+B

Instabilitetsindex: 22

Nulgrad FL:053, 048 AGL





04360 TASIILAQ/AMMASSALIK

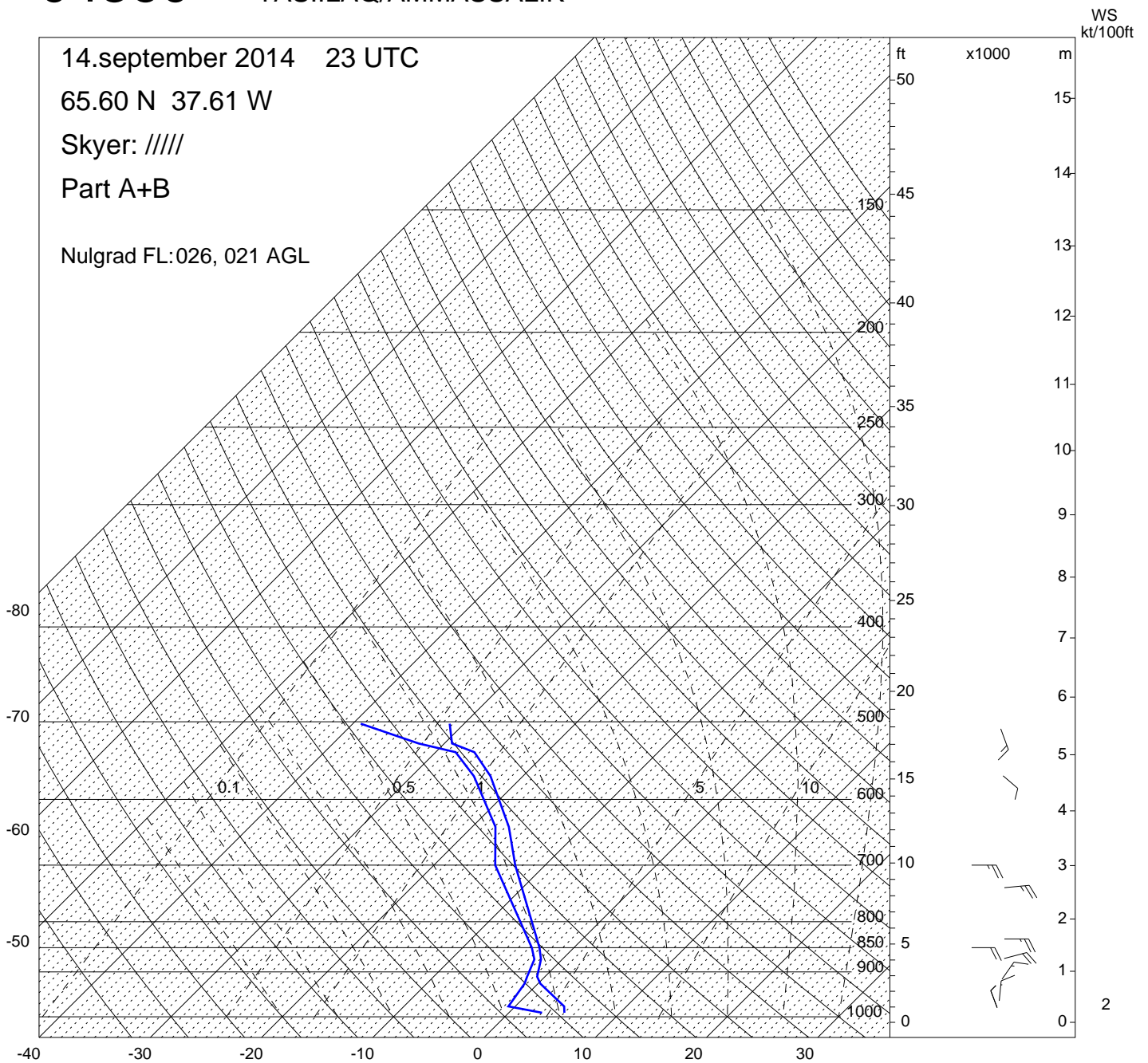
14.september 2014 23 UTC

65.60 N 37.61 W

Skyer: /////

Part A+B

Nulgrad FL:026, 021 AGL





04360 TASIILAQ/AMMASSALIK

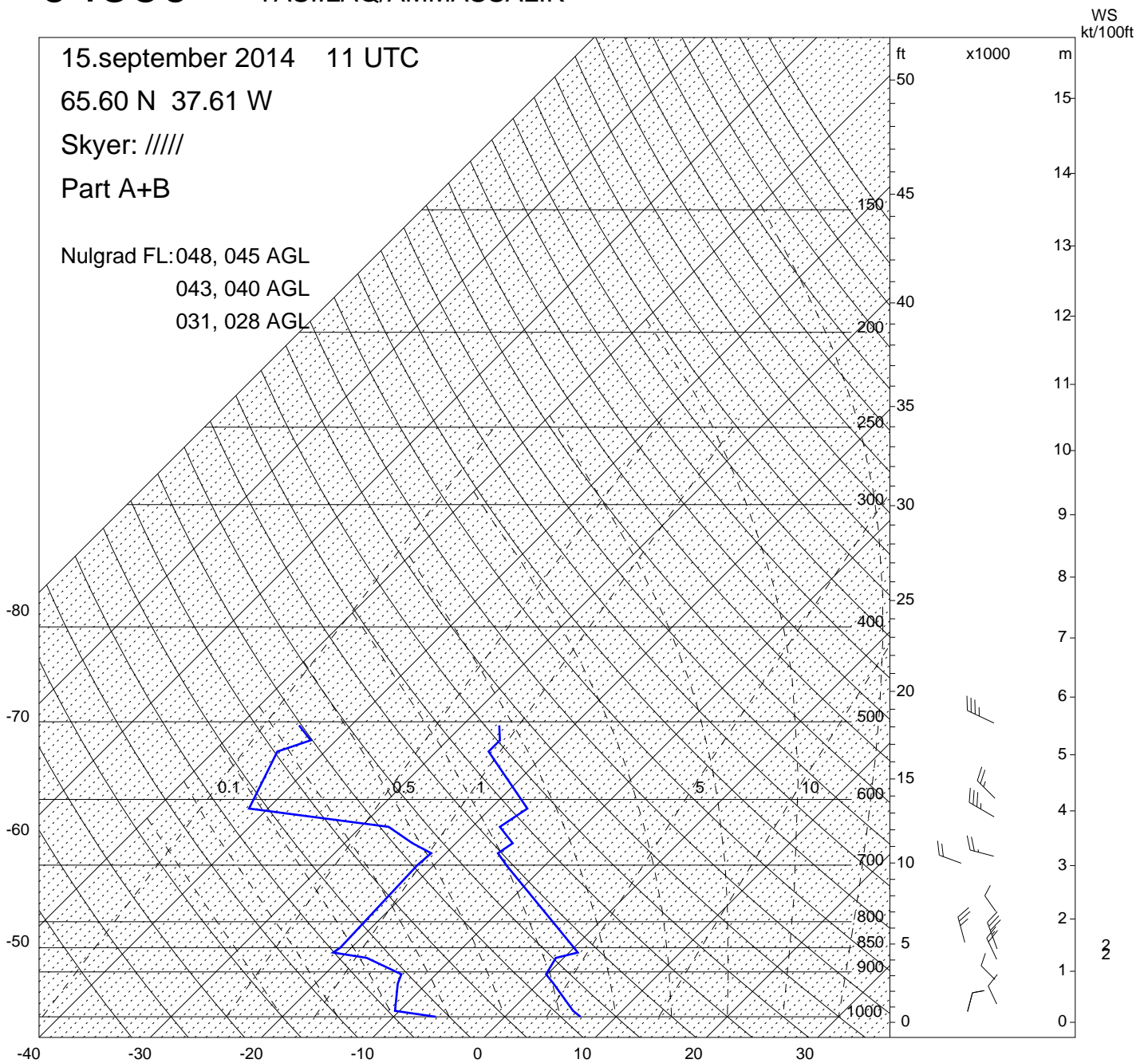
15.september 2014 11 UTC

65.60 N 37.61 W

Skyer: /////

Part A+B

Nulgrad FL: 048, 045 AGL
043, 040 AGL
031, 028 AGL





04360 TASIILAQ/AMMASSALIK

23.september 2014 23 UTC

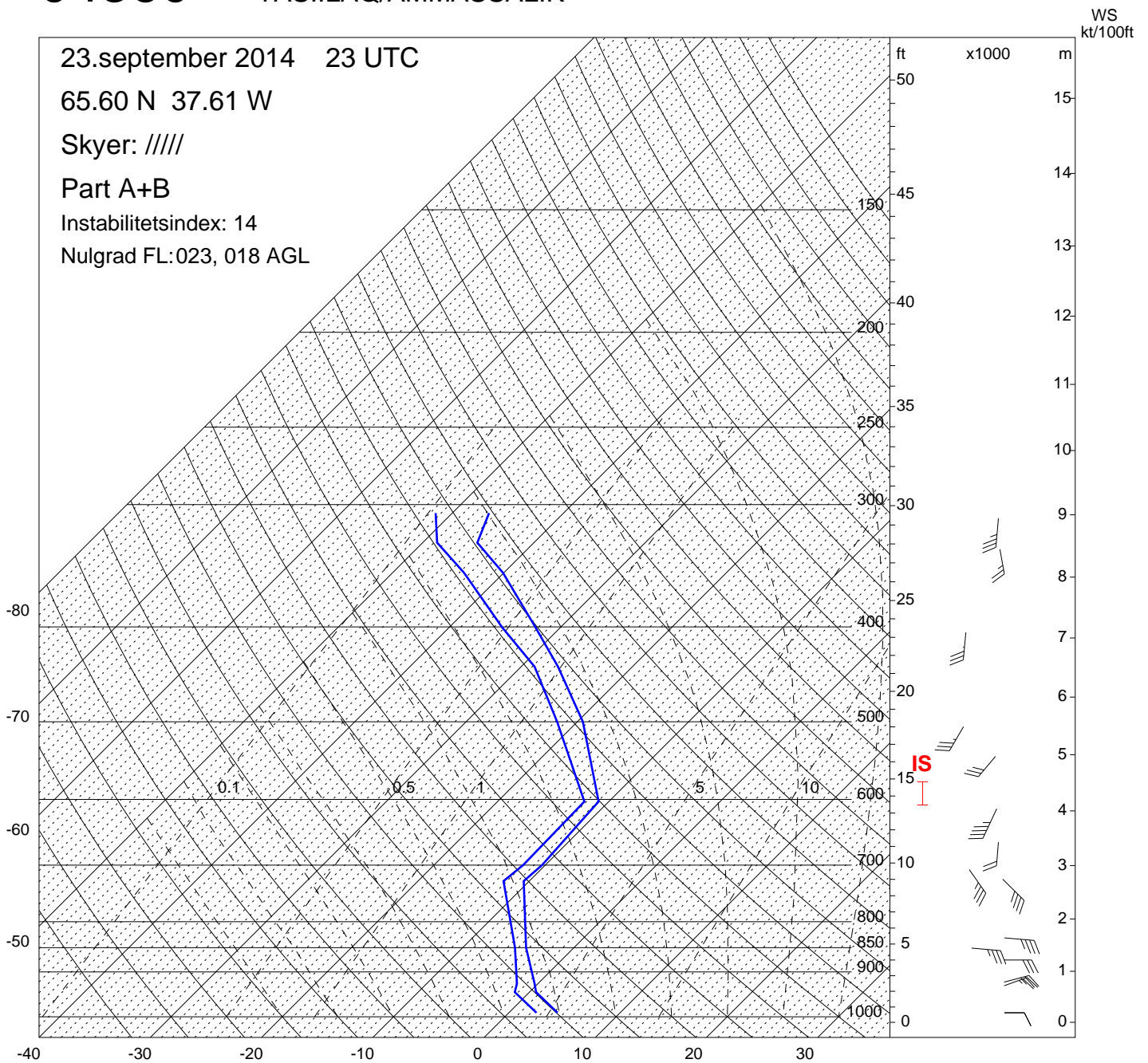
65.60 N 37.61 W

Skyer: /////

Part A+B

Instabilitetsindex: 14

Nulgrad FL:023, 018 AGL



04360 TASIILAQ/AMMASSALIK

04.oktober 2014 11 UTC

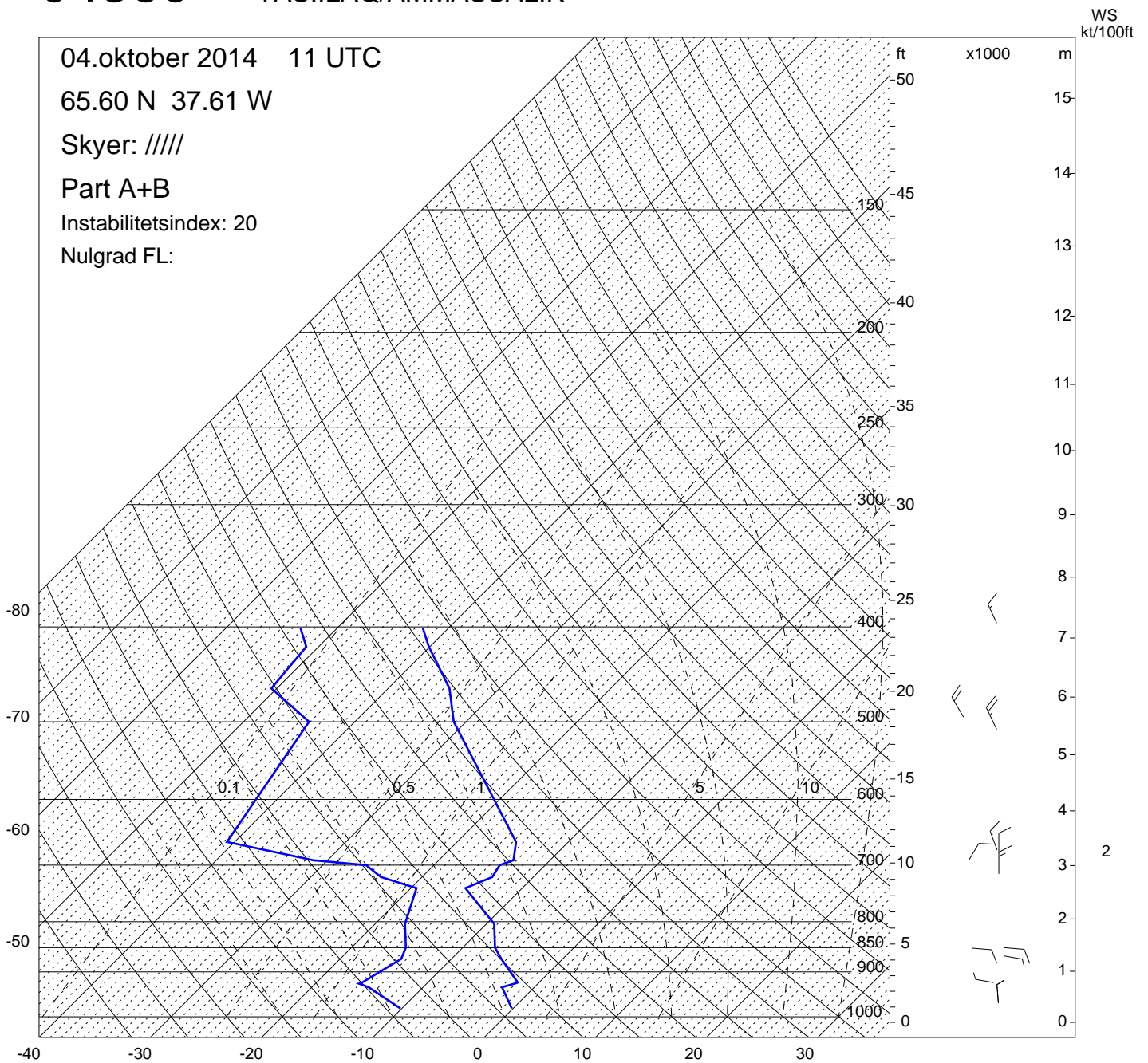
65.60 N 37.61 W

Skyer: /////

Part A+B

Instabilitetsindex: 20

Nulgrad FL:





04360 TASIILAQ/AMMASSALIK

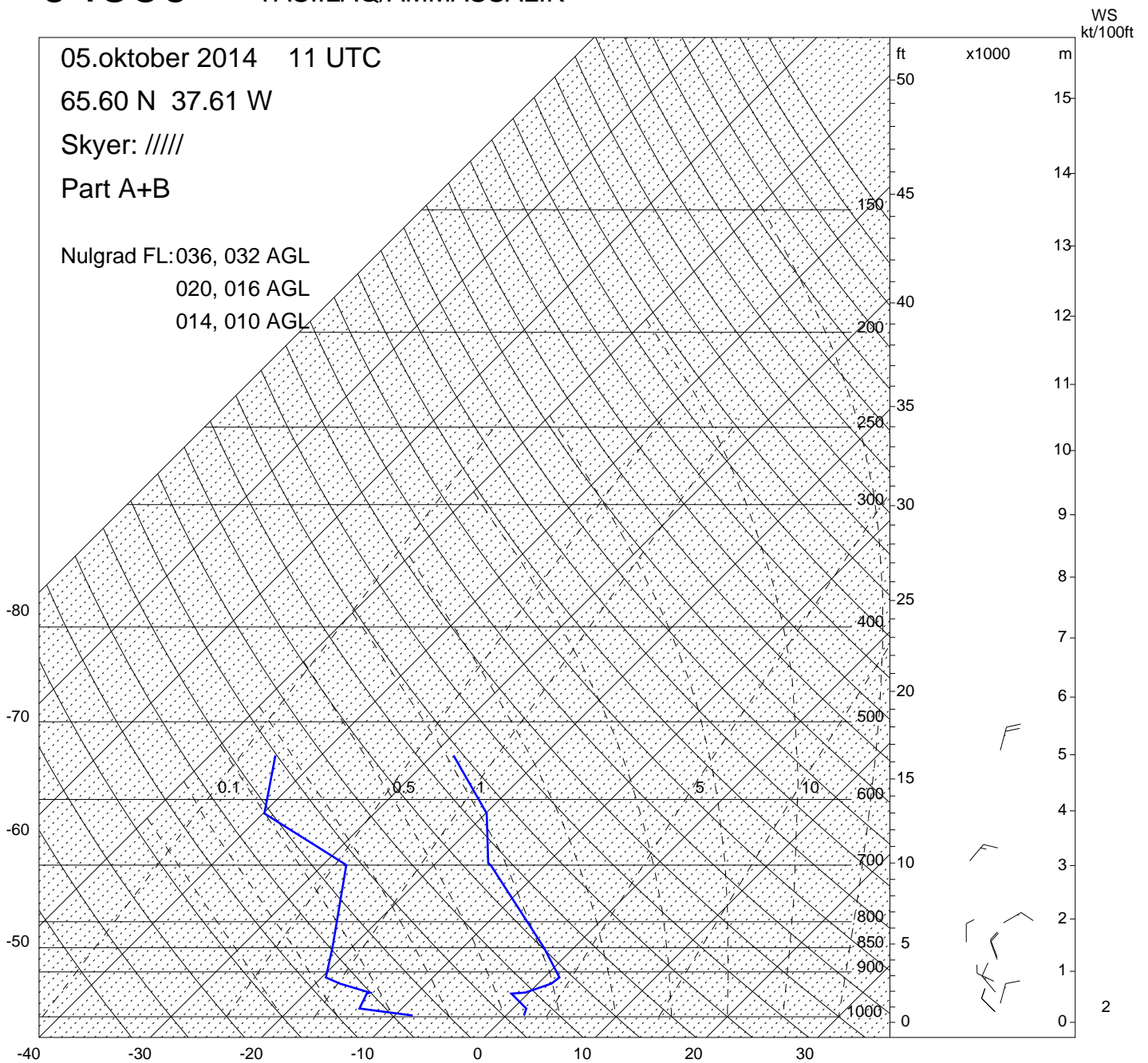
05.oktober 2014 11 UTC

65.60 N 37.61 W

Skyer: /////

Part A+B

Nulgrad FL:036, 032 AGL
020, 016 AGL
014, 010 AGL



04360

TASIILAQ/AMMASSALIK

31.oktober 2014 11 UTC

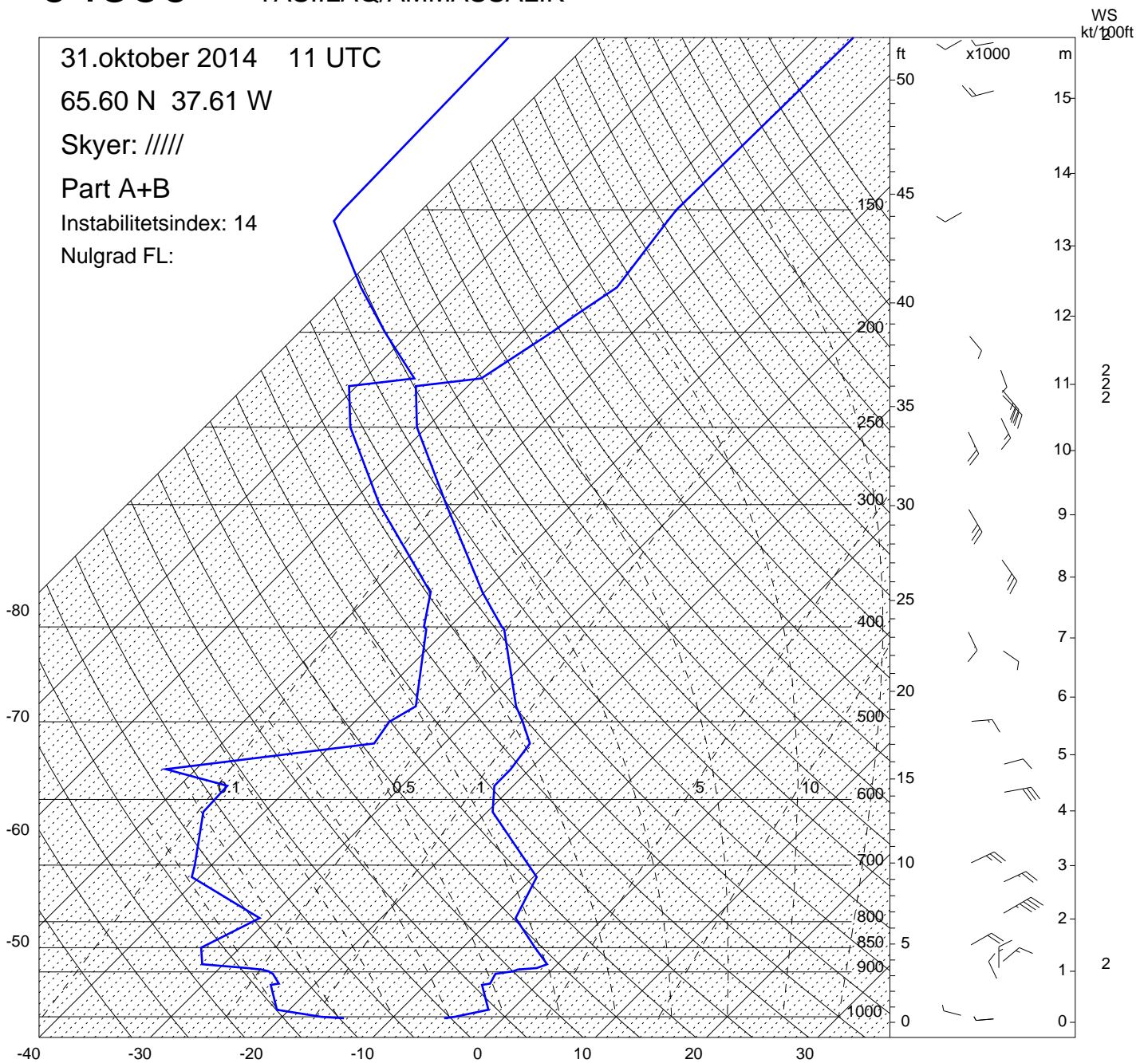
65.60 N 37.61 W

Skyer: /////

Part A+B

Instabilitetsindex: 14

Nulgrad FL:





04360

TASIILAQ/AMMASSALIK

01.november 2014 23 UTC

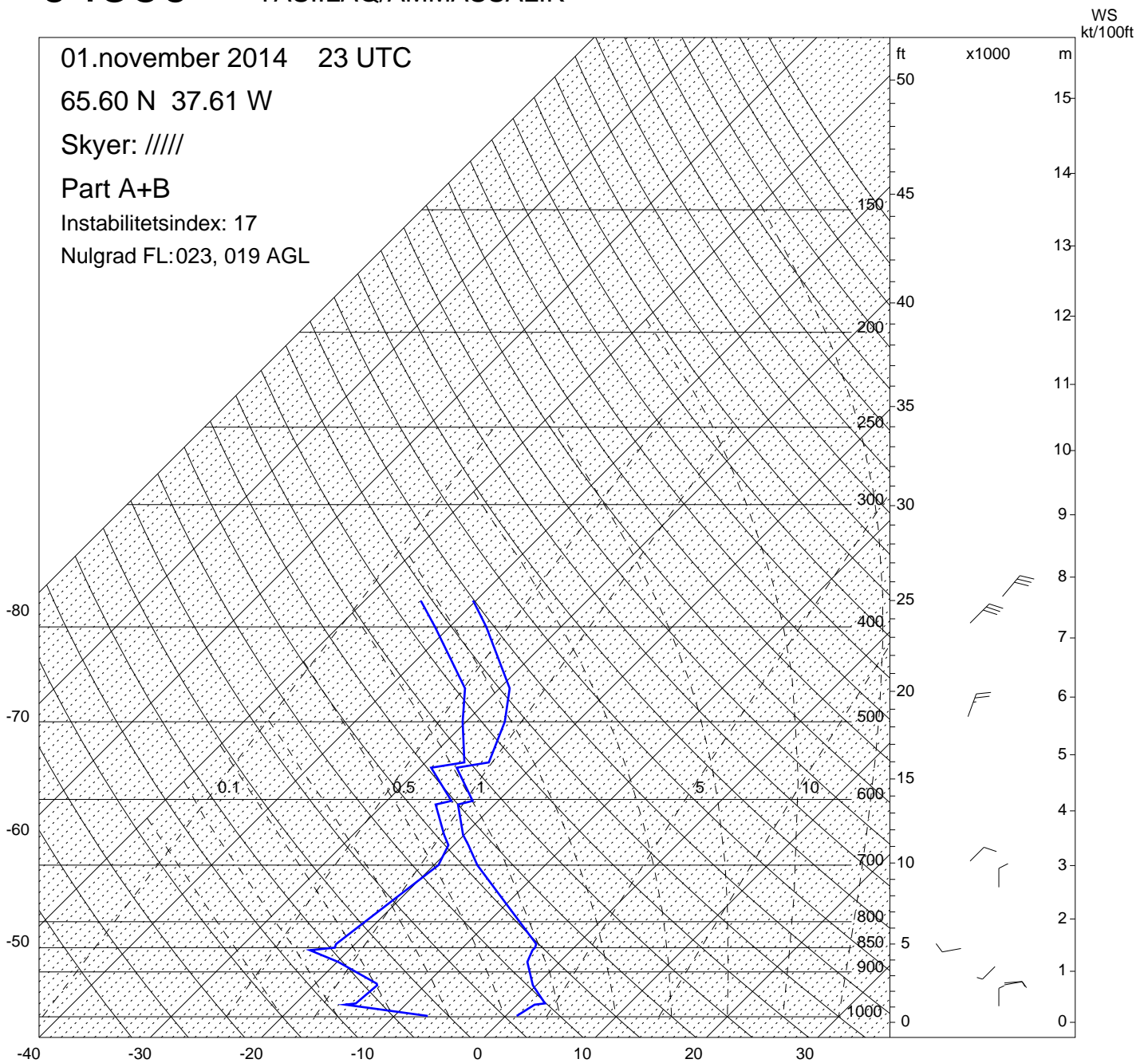
65.60 N 37.61 W

Skyer: /////

Part A+B

Instabilitetsindex: 17

Nulgrad FL:023, 019 AGL





04360 TASIILAQ/AMMASSALIK

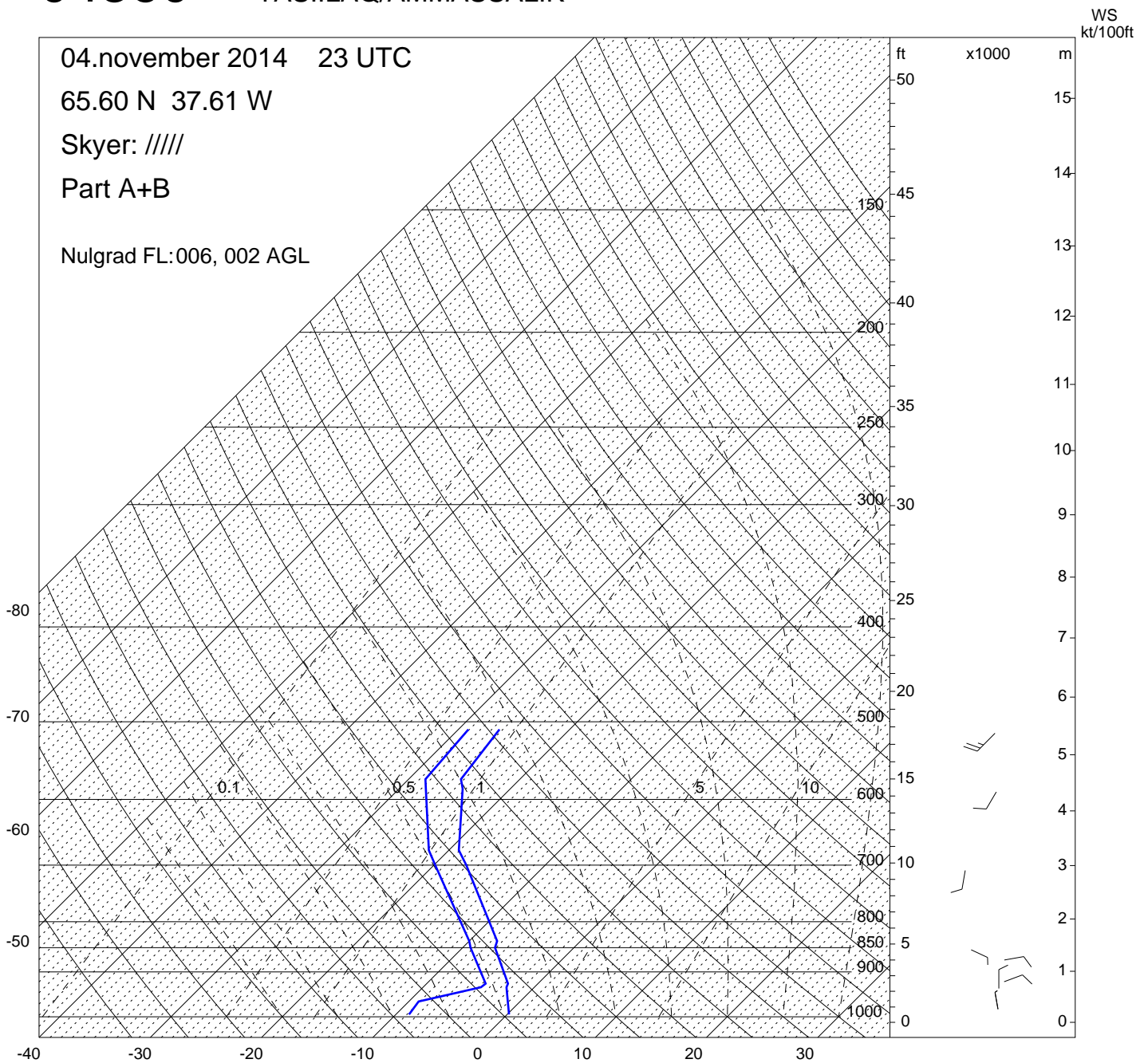
04.november 2014 23 UTC

65.60 N 37.61 W

Skyer: /////

Part A+B

Nulgrad FL:006, 002 AGL





04360

TASIILAQ/AMMASSALIK

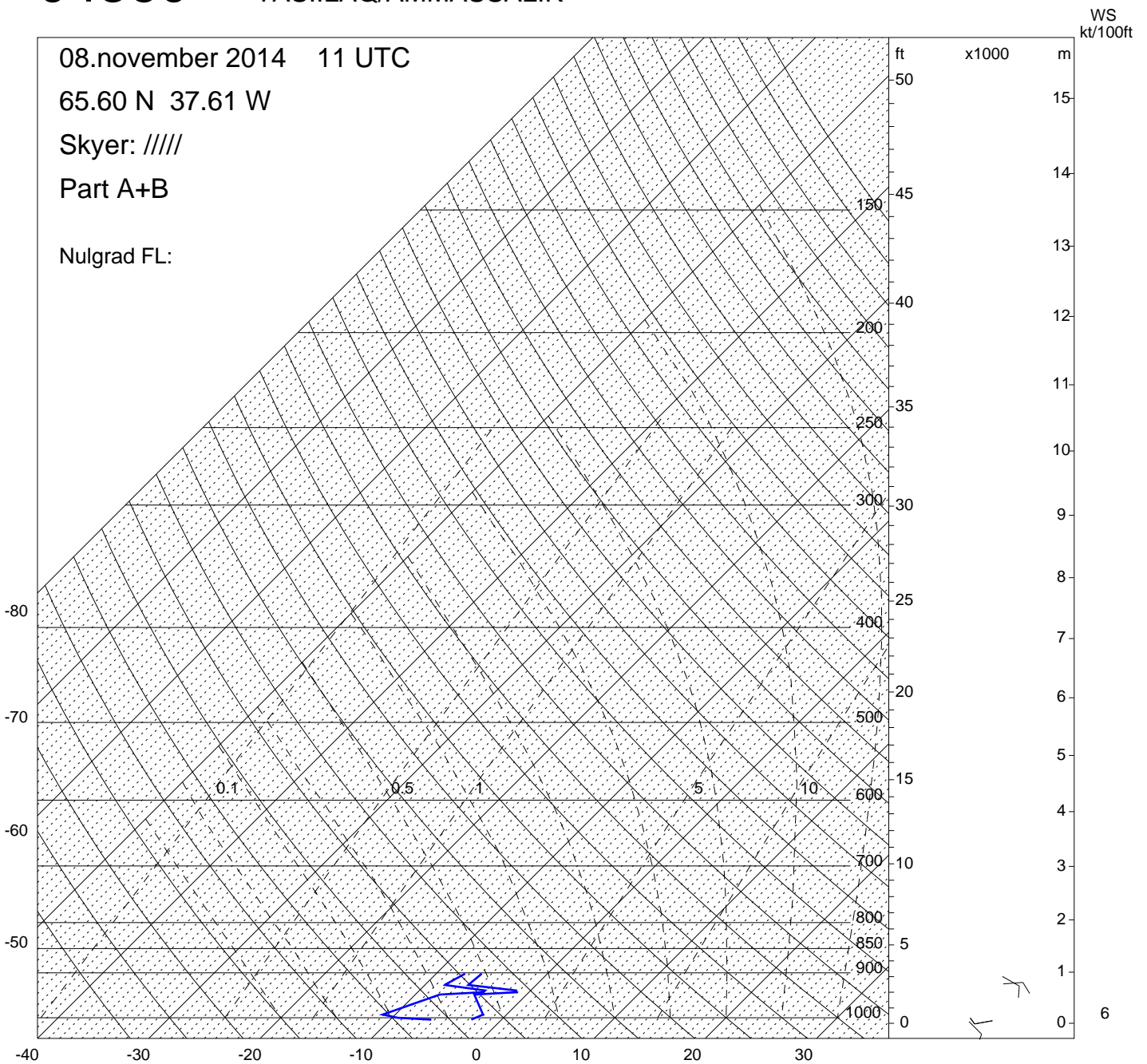
08.november 2014 11 UTC

65.60 N 37.61 W

Skyer: /////

Part A+B

Nulgrad FL:



04360 TASIILAQ/AMMASSALIK

12.november 2014 11 UTC

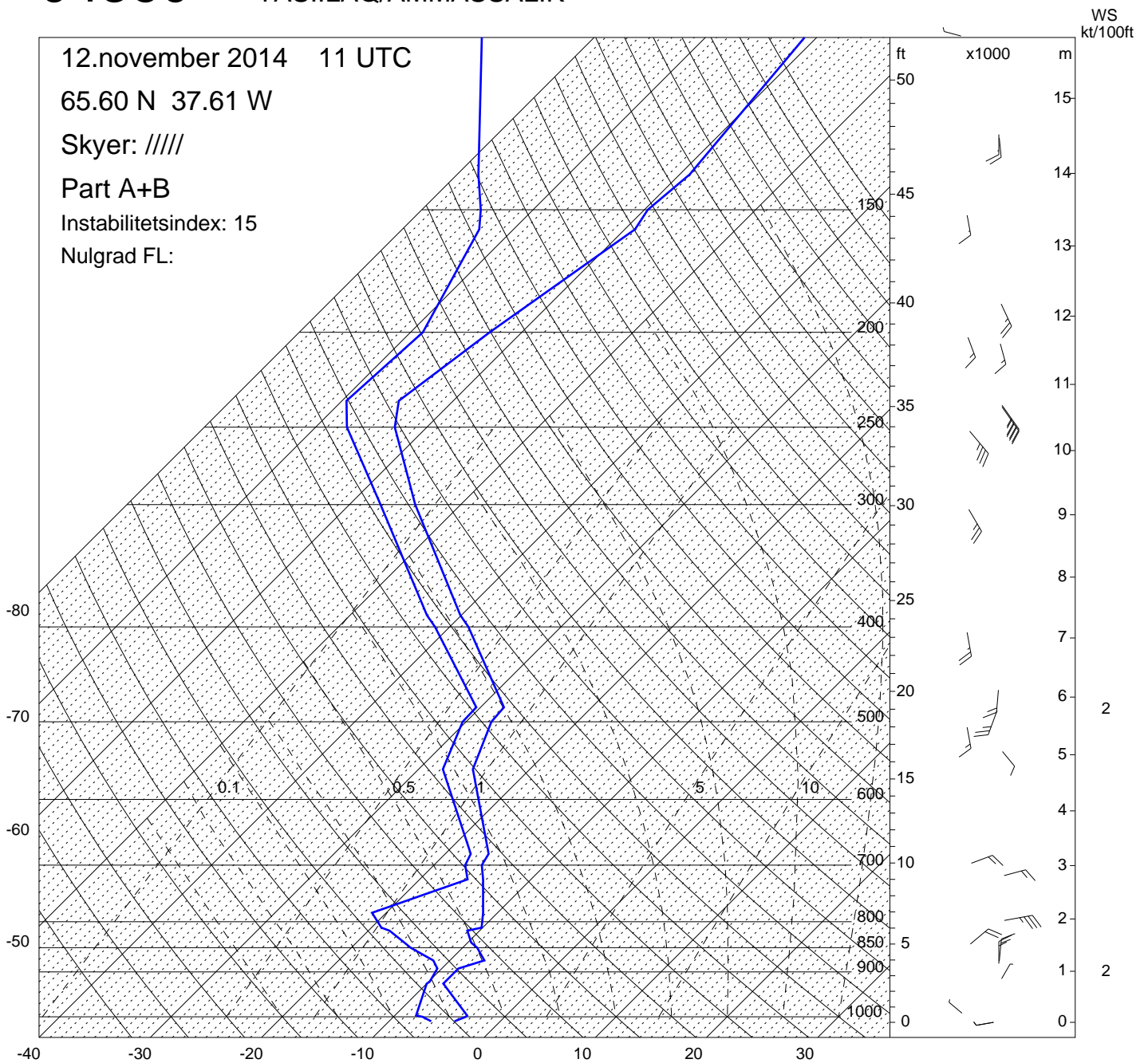
65.60 N 37.61 W

Skyer: /////

Part A+B

Instabilitetsindex: 15

Nulgrad FL:





04360

TASIILAQ/AMMASSALIK

13.november 2014 23 UTC

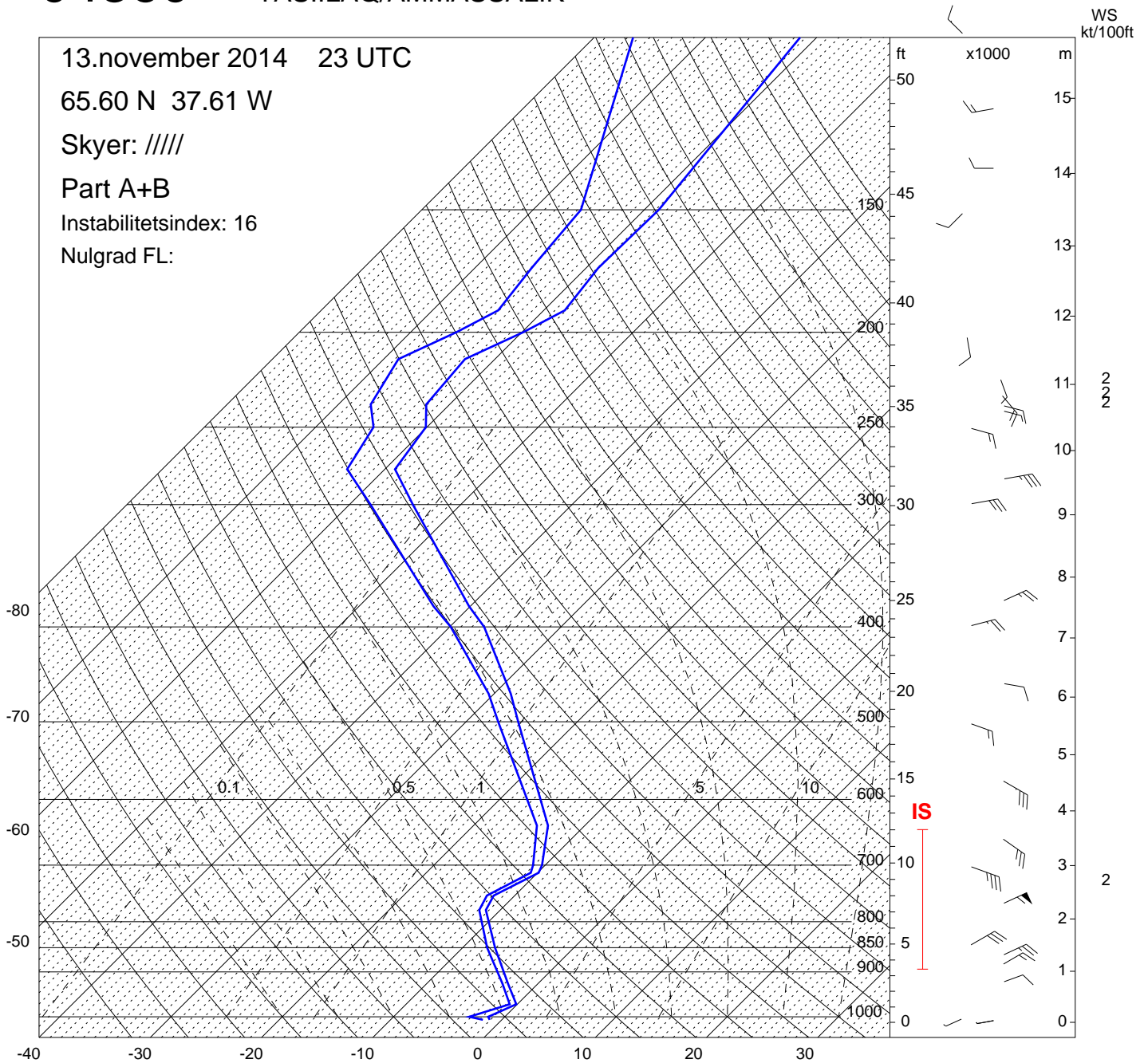
65.60 N 37.61 W

Skyer: /////

Part A+B

Instabilitetsindex: 16

Nulgrad FL:





04360

TASIILAQ/AMMASSALIK

14.november 2014 23 UTC

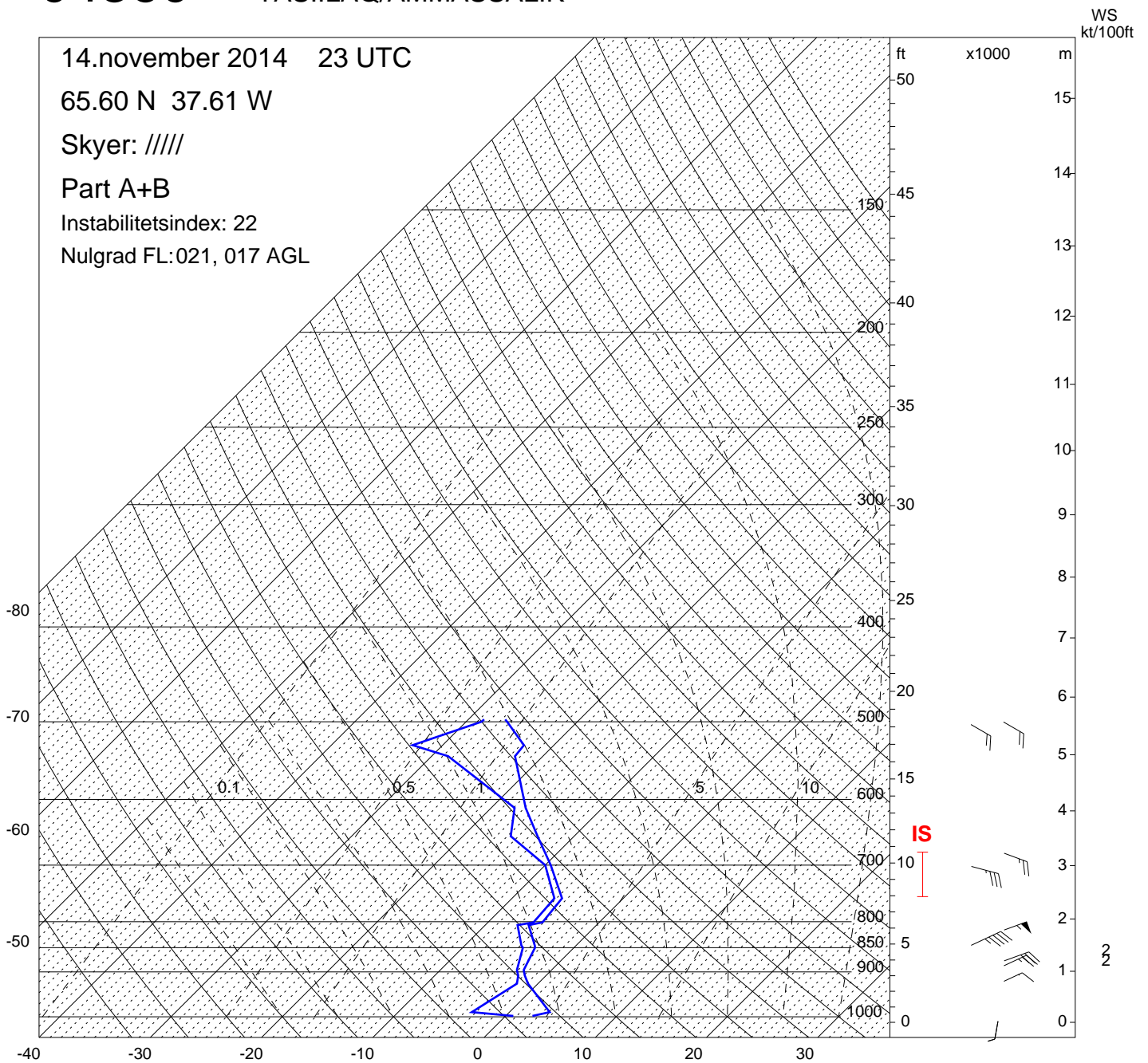
65.60 N 37.61 W

Skyer: /////

Part A+B

Instabilitetsindex: 22

Nulgrad FL:021, 017 AGL



04360 TASIILAQ/AMMASSALIK

15.november 2014 11 UTC

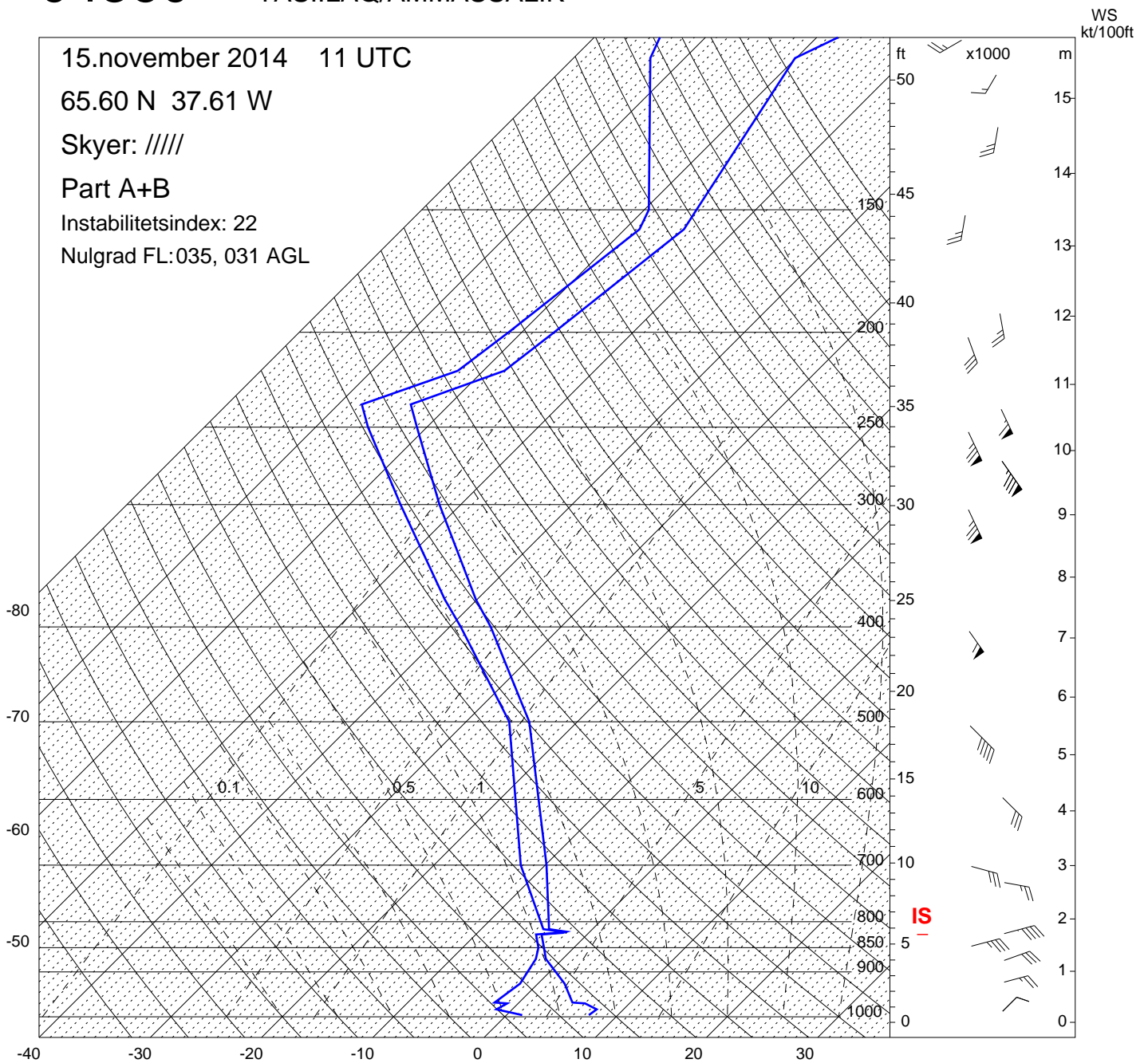
65.60 N 37.61 W

Skyer: /////

Part A+B

Instabilitetsindex: 22

Nulgrad FL:035, 031 AGL





04360 TASIILAQ/AMMASSALIK

18.november 2014 11 UTC

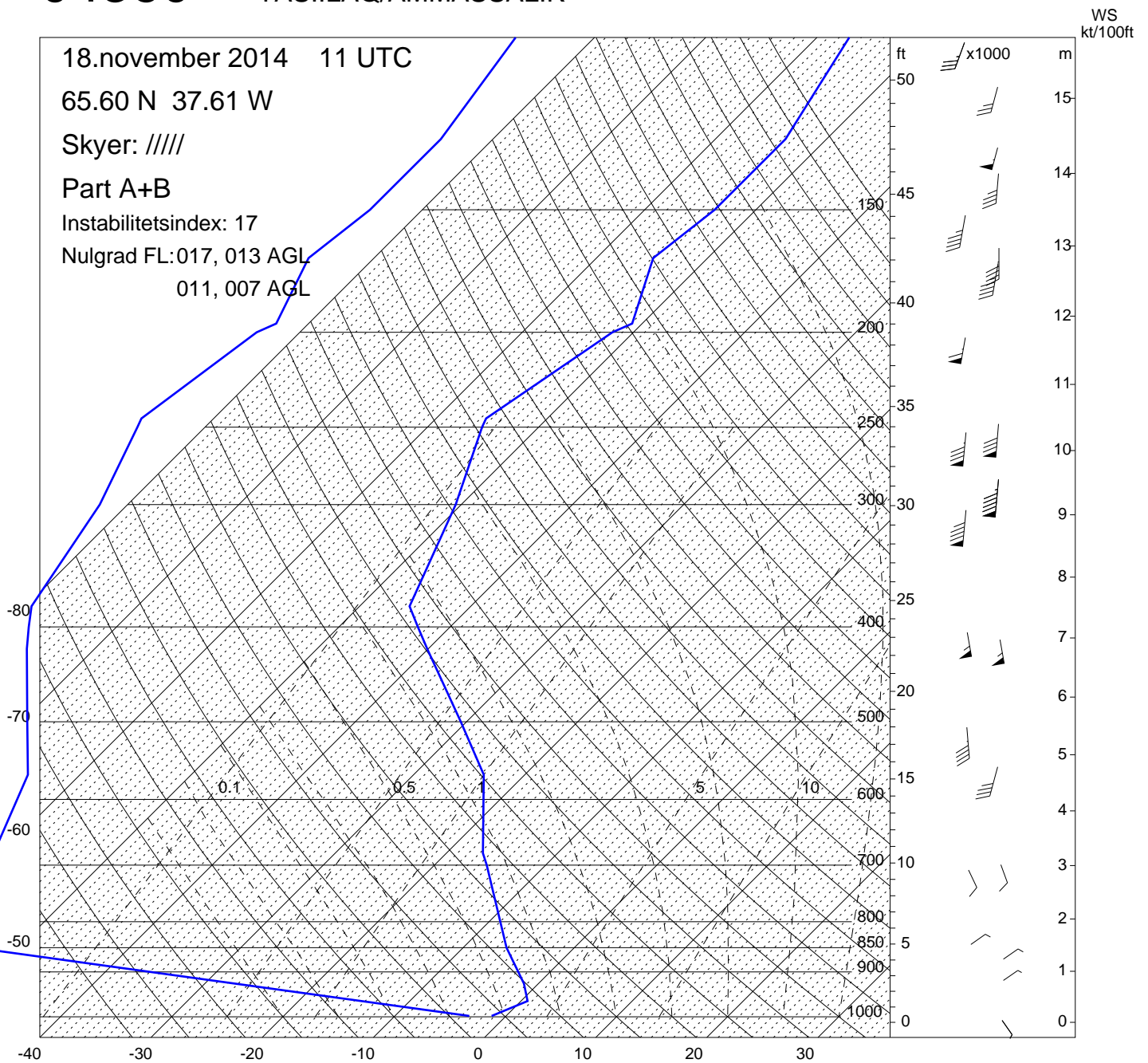
65.60 N 37.61 W

Skyer: /////

Part A+B

Instabilitetsindex: 17

Nulgrad FL: 017, 013 AGL
011, 007 AGL





04360 TASIILAQ/AMMASSALIK

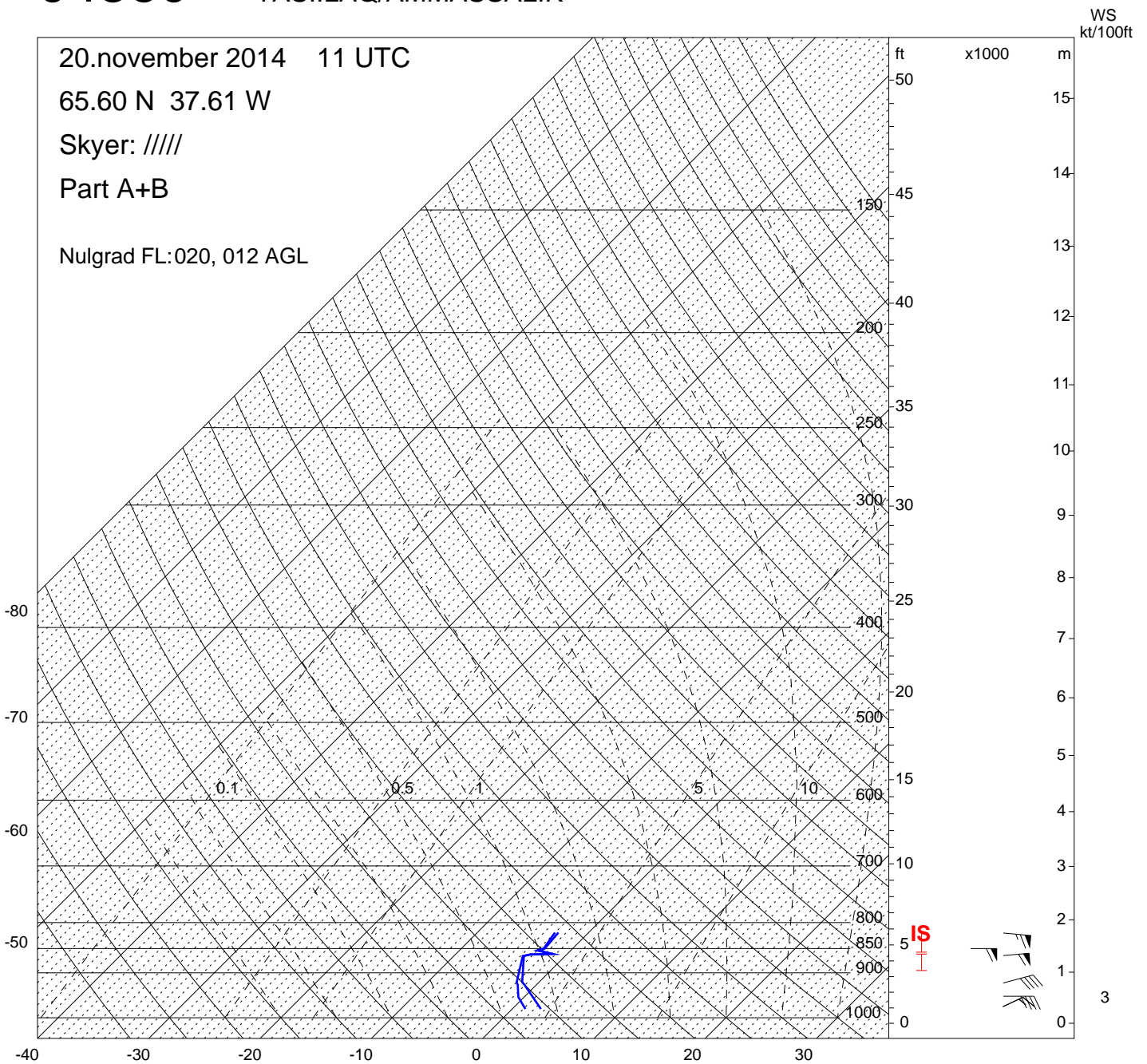
20.november 2014 11 UTC

65.60 N 37.61 W

Skyer: /////

Part A+B

Nulgrad FL:020, 012 AGL





04360 TASIILAQ/AMMASSALIK

20.november 2014 23 UTC

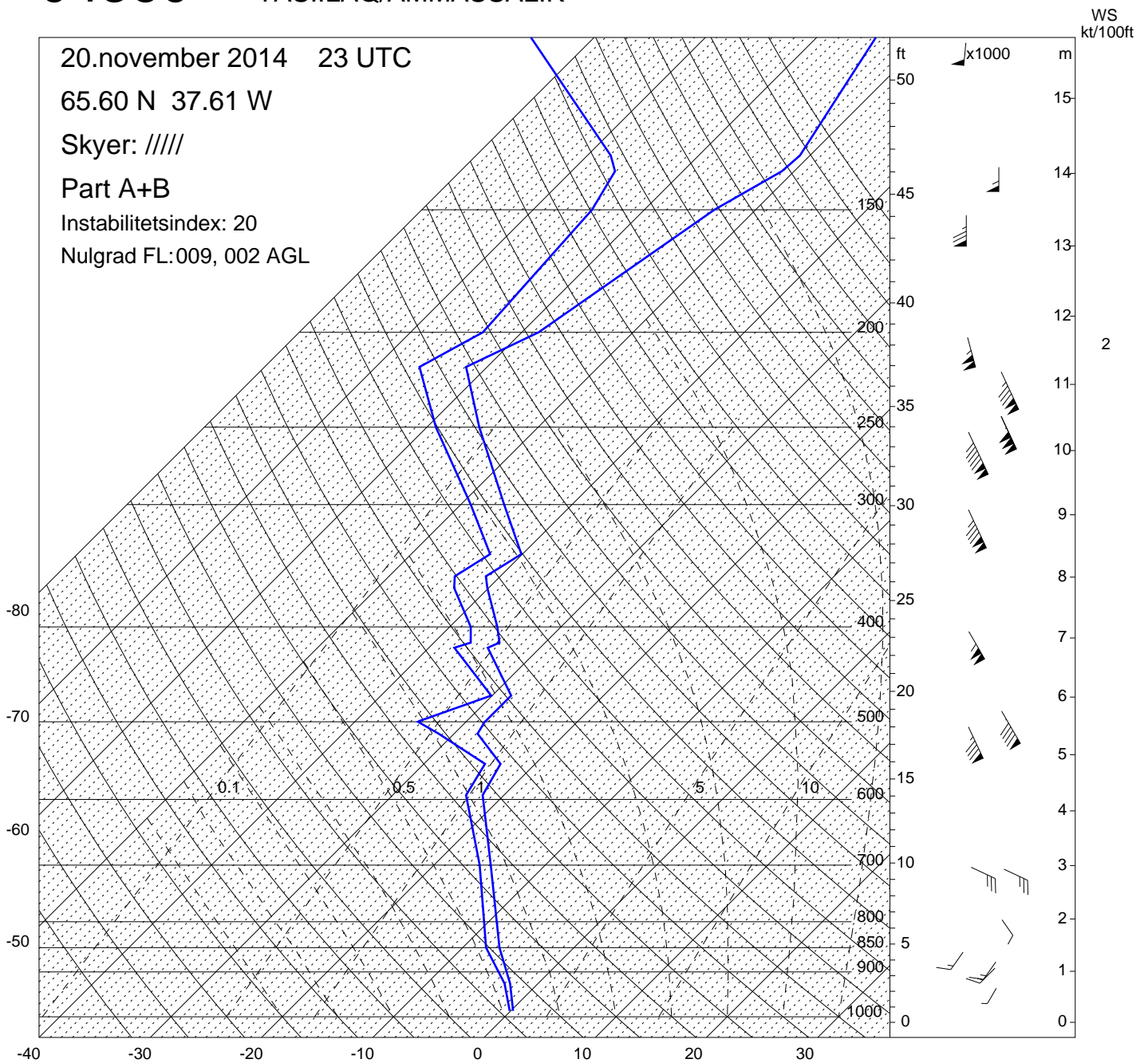
65.60 N 37.61 W

Skyer: /////

Part A+B

Instabilitetsindex: 20

Nulgrad FL:009, 002 AGL





04360

TASIILAQ/AMMASSALIK

23.november 2014 11 UTC

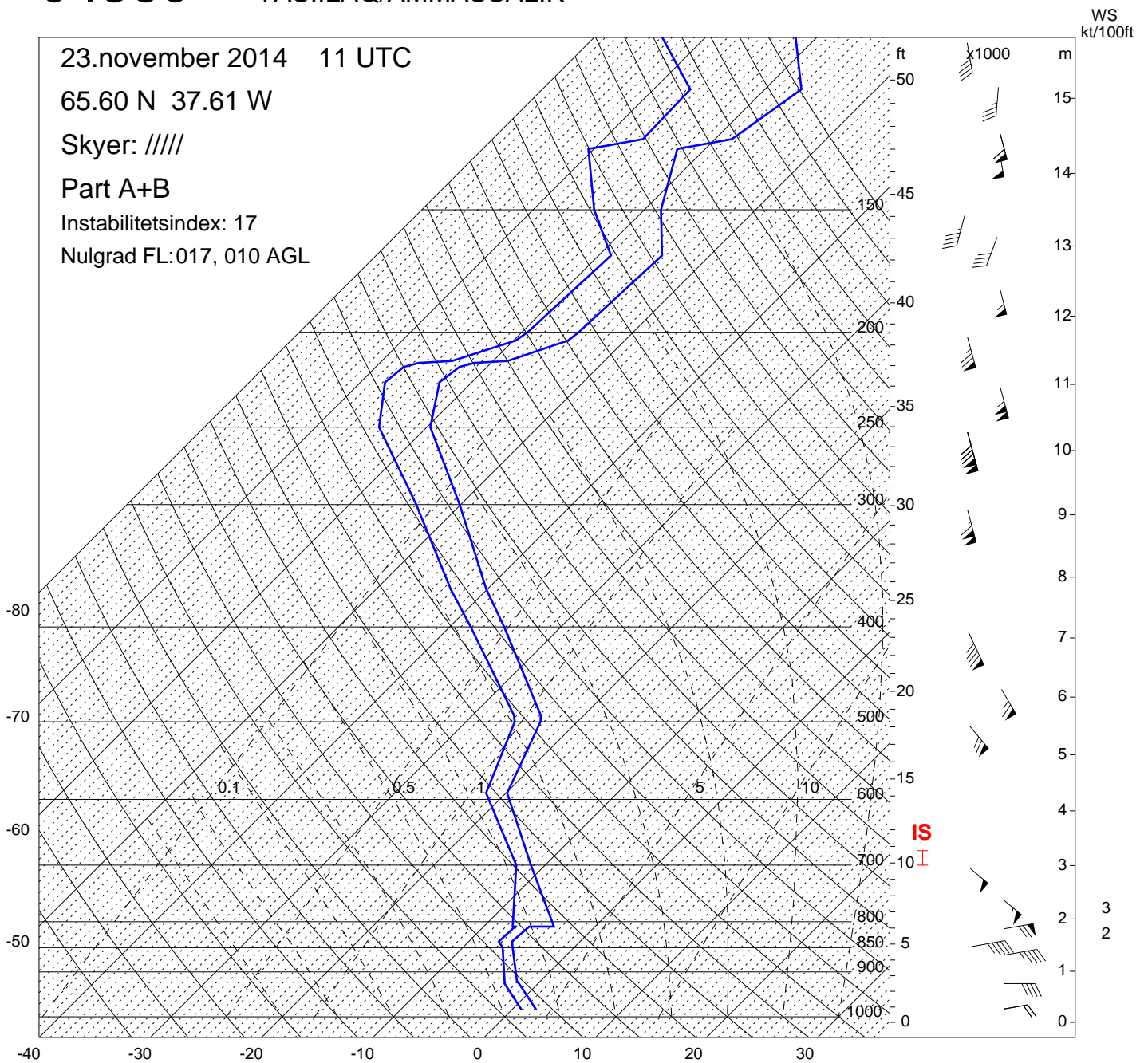
65.60 N 37.61 W

Skyer: /////

Part A+B

Instabilitetsindex: 17

Nulgrad FL:017, 010 AGL





04360

TASIILAQ/AMMASSALIK

27.november 2014 23 UTC

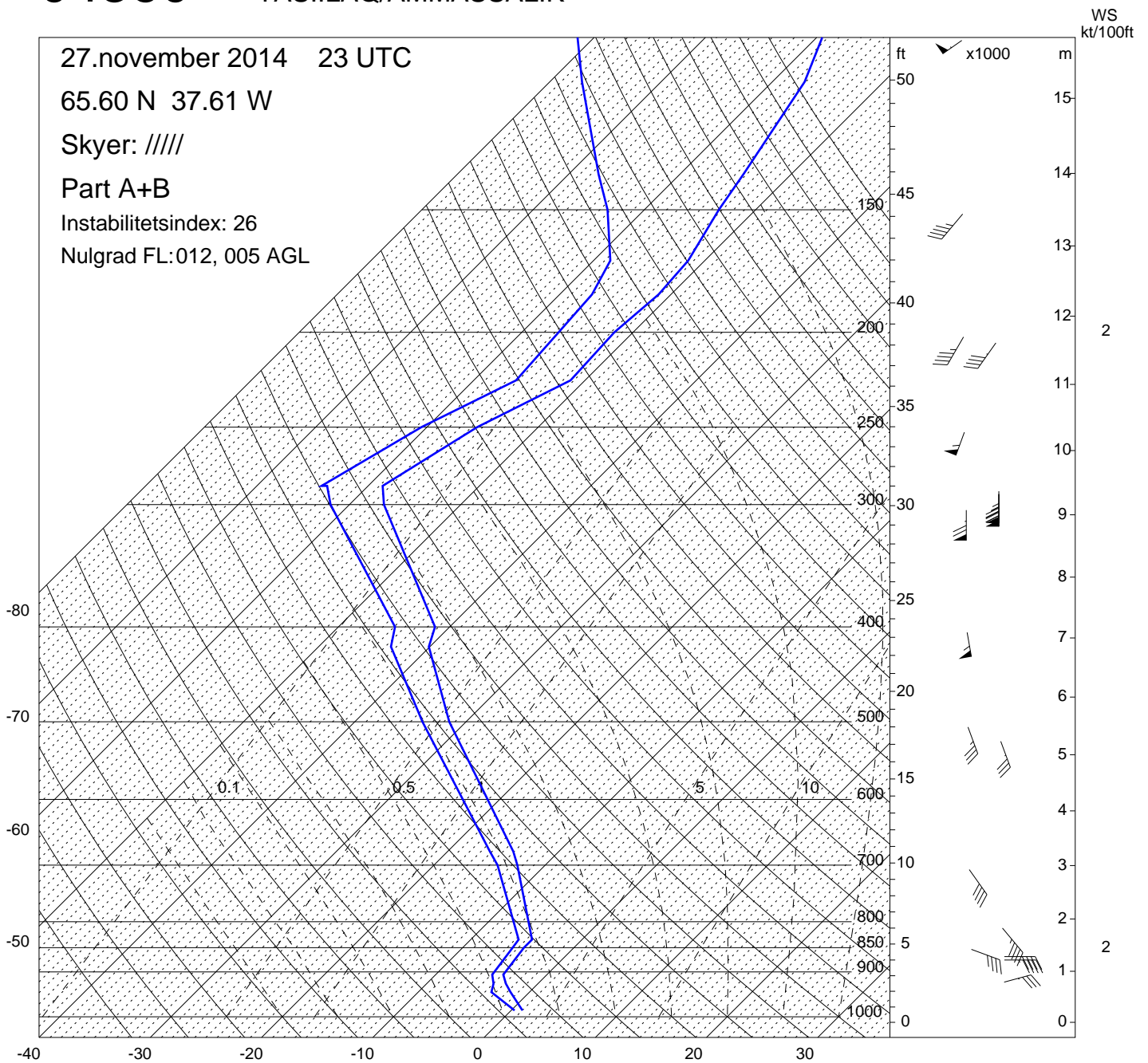
65.60 N 37.61 W

Skyer: /////

Part A+B

Instabilitetsindex: 26

Nulgrad FL:012, 005 AGL





04360 TASIILAQ/AMMASSALIK

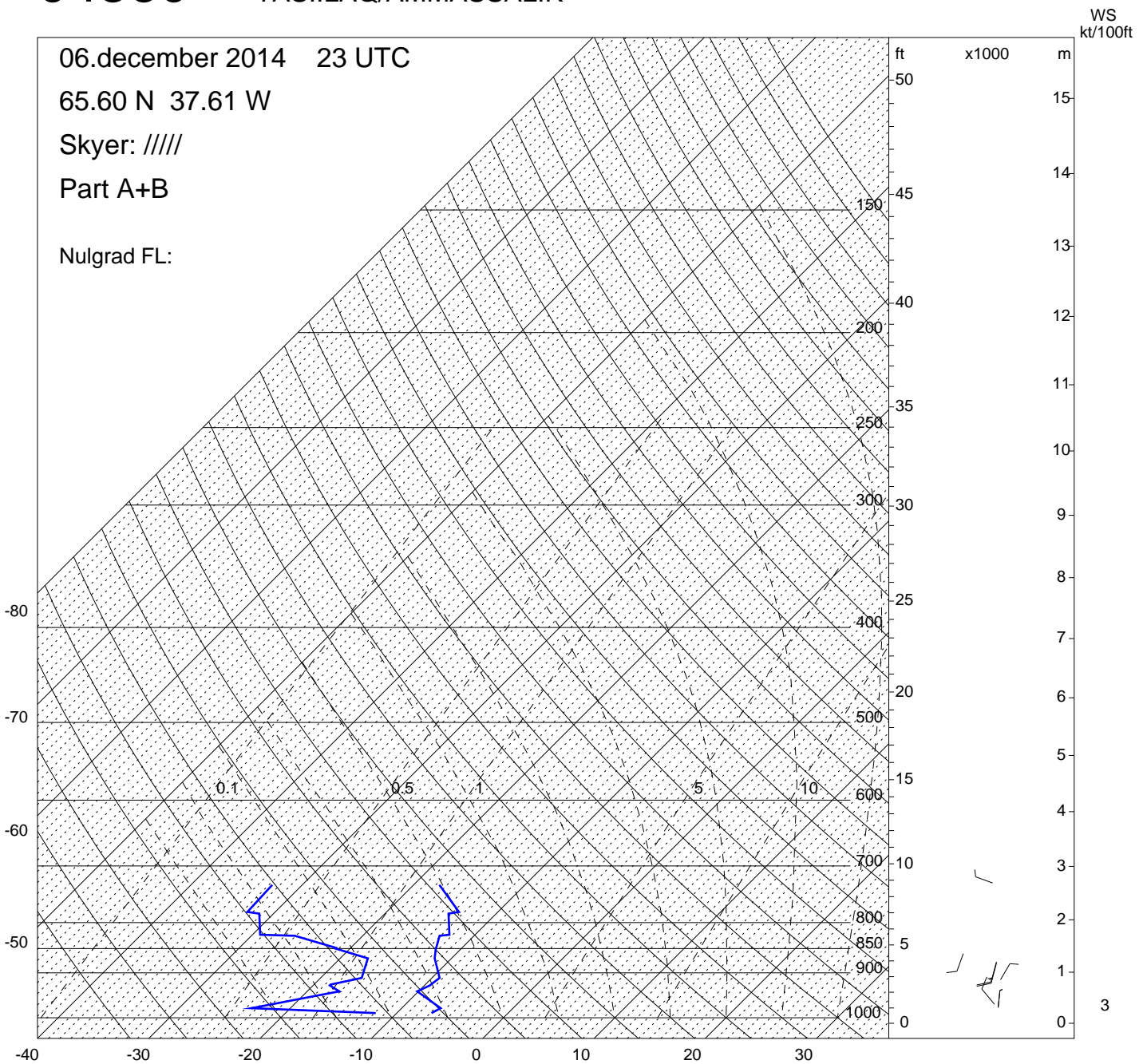
06.december 2014 23 UTC

65.60 N 37.61 W

Skyer: /////

Part A+B

Nulgrad FL:





04360 TASIILAQ/AMMASSALIK

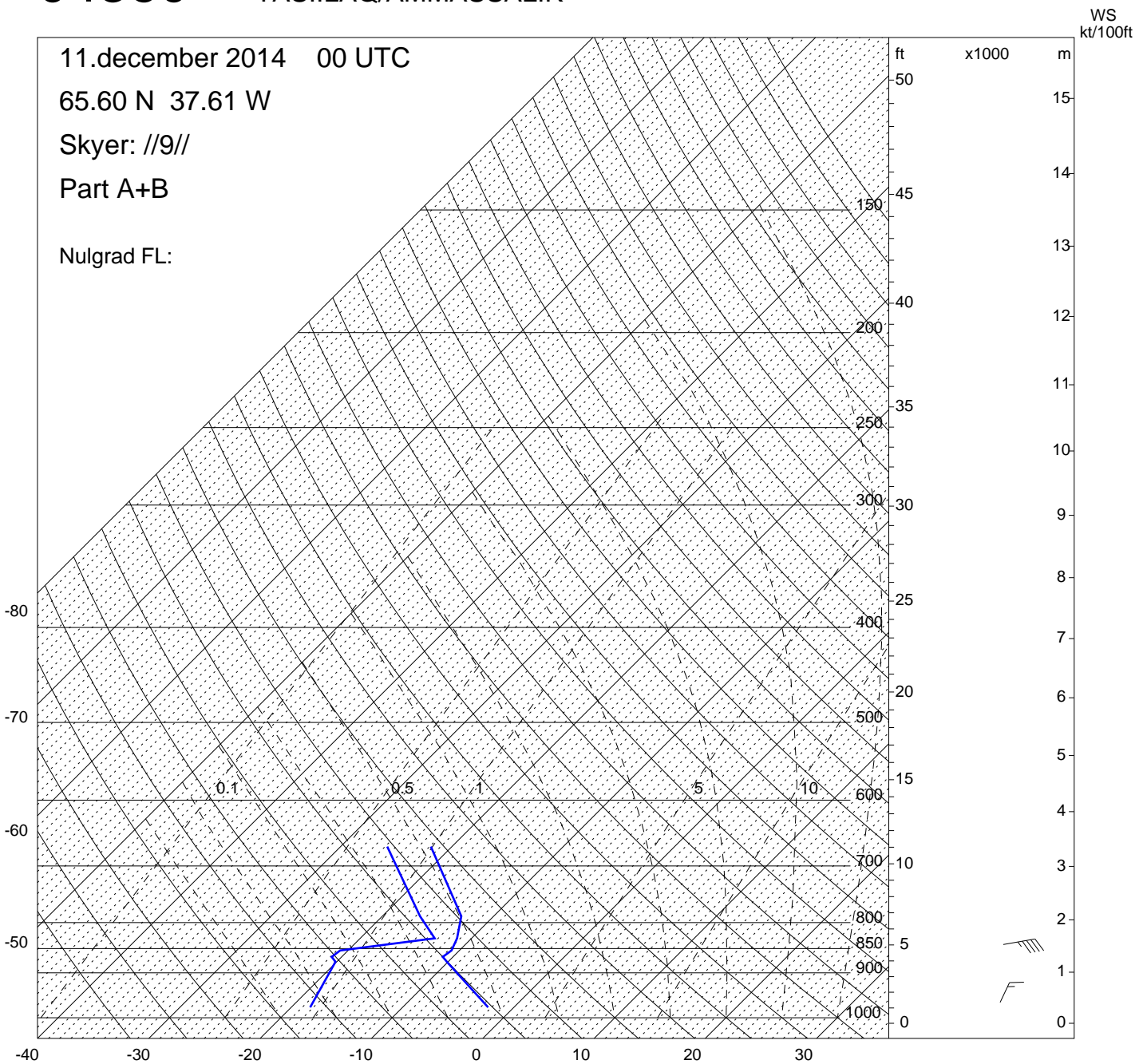
11.december 2014 00 UTC

65.60 N 37.61 W

Skyer: //9//

Part A+B

Nulgrad FL:





04360

TASIILAQ/AMMASSALIK

11.december 2014 23 UTC

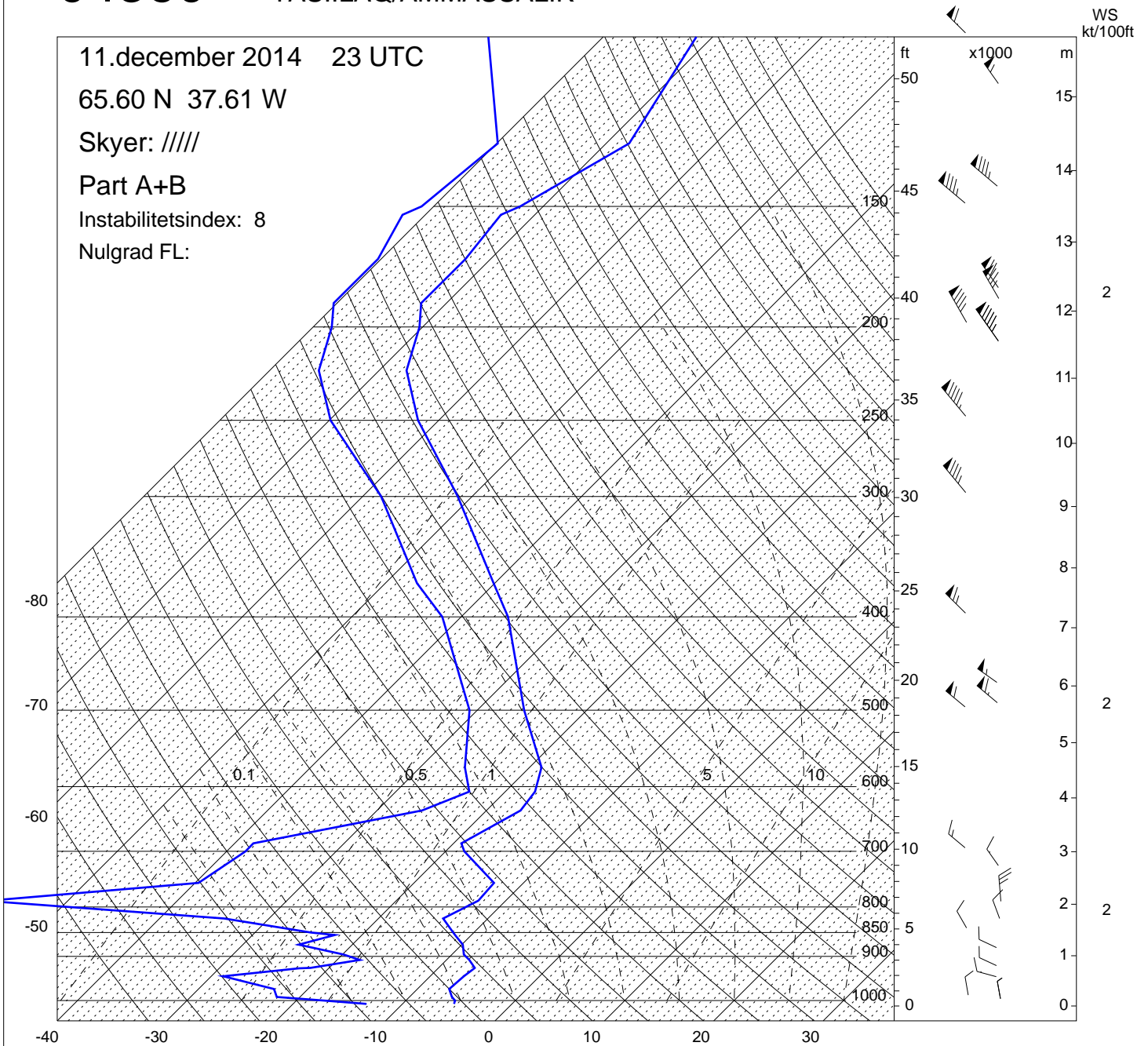
65.60 N 37.61 W

Skyer: /////

Part A+B

Instabilitetsindex: 8

Nulgrad FL:





04360

TASIILAQ/AMMASSALIK

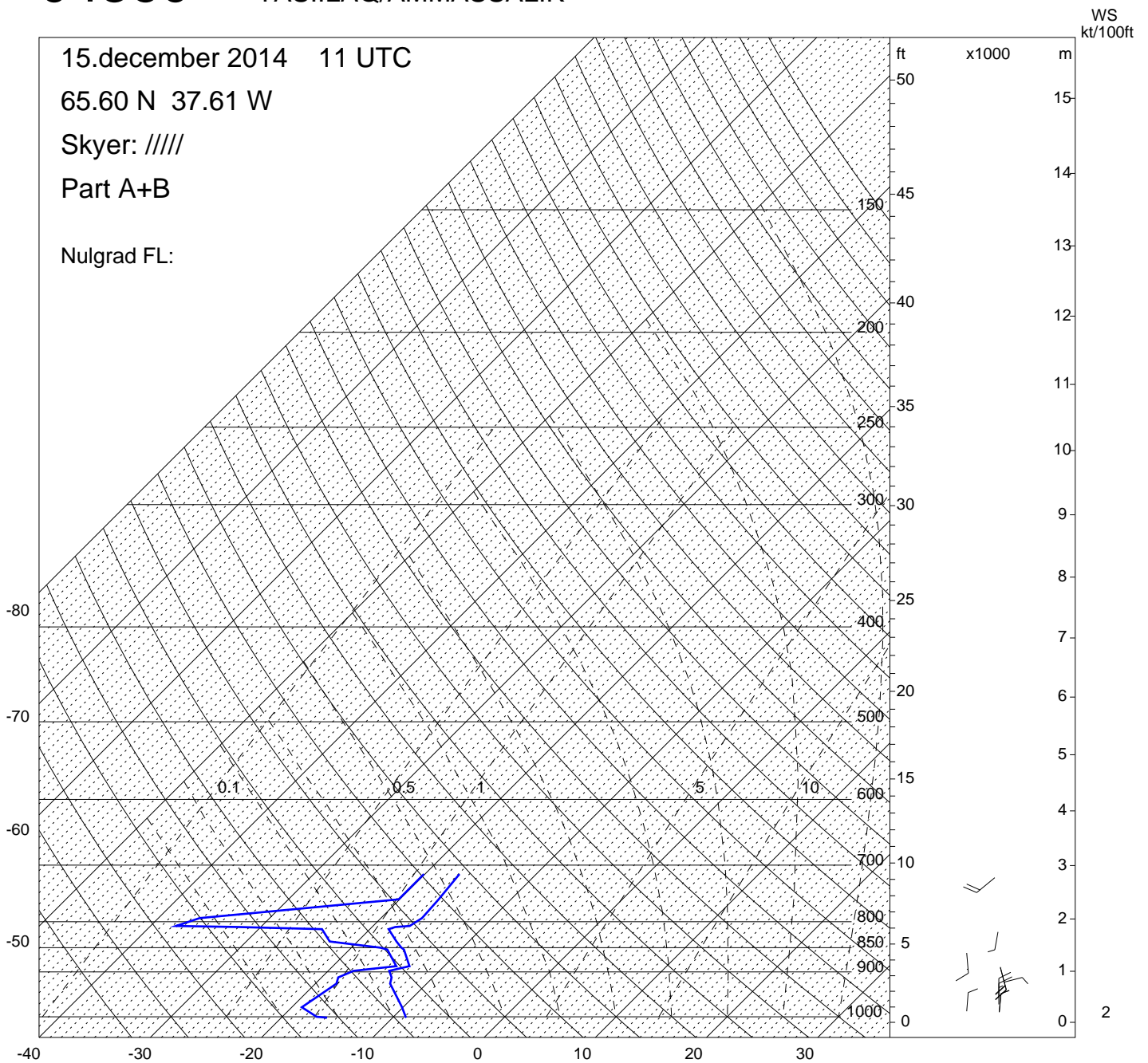
15.december 2014 11 UTC

65.60 N 37.61 W

Skyer: /////

Part A+B

Nulgrad FL:





04360

TASIILAQ/AMMASSALIK

15.december 2014 23 UTC

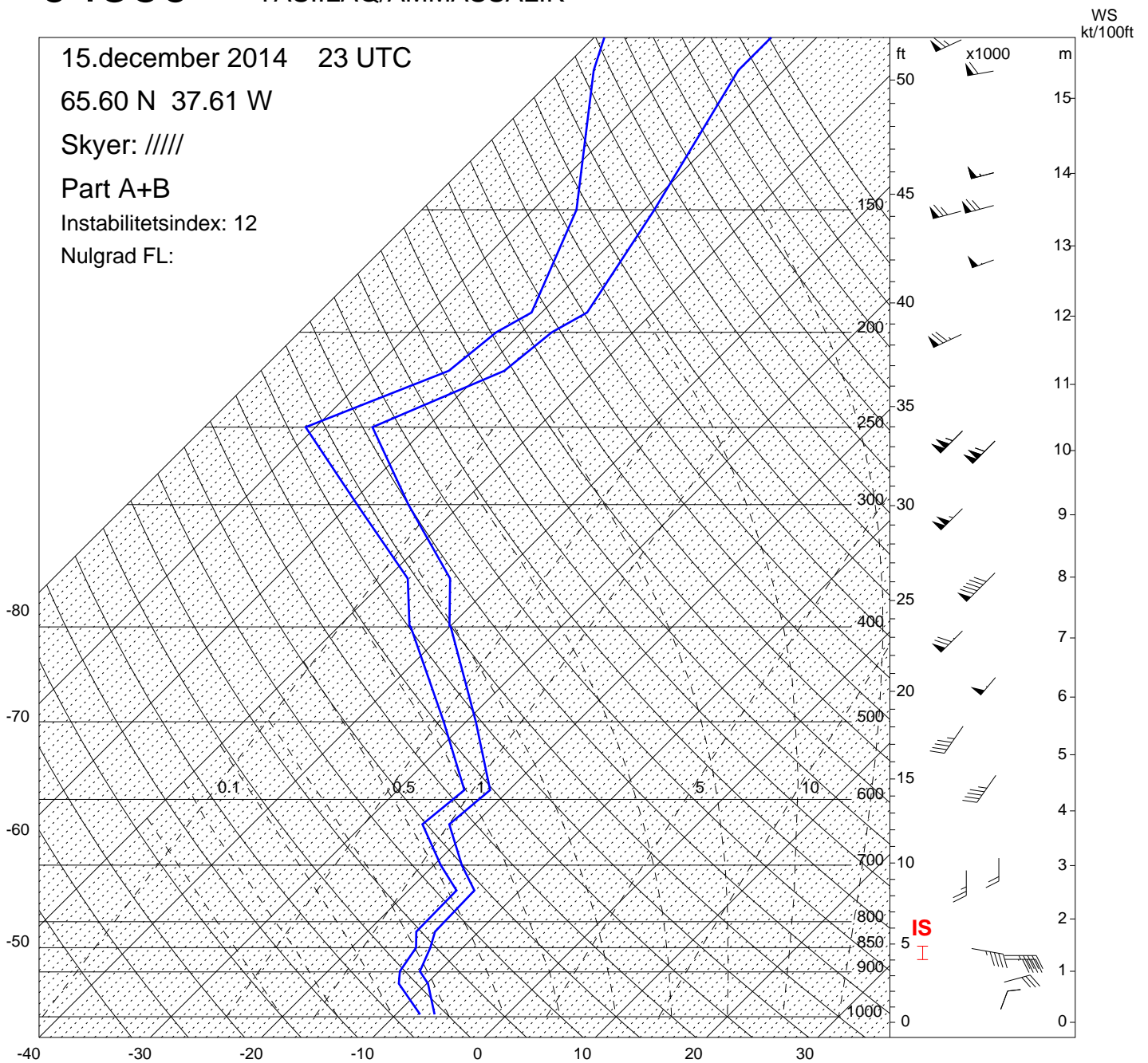
65.60 N 37.61 W

Skyer: /////

Part A+B

Instabilitetsindex: 12

Nulgrad FL:



04360

TASIILAQ/AMMASSALIK

16.december 2014 11 UTC

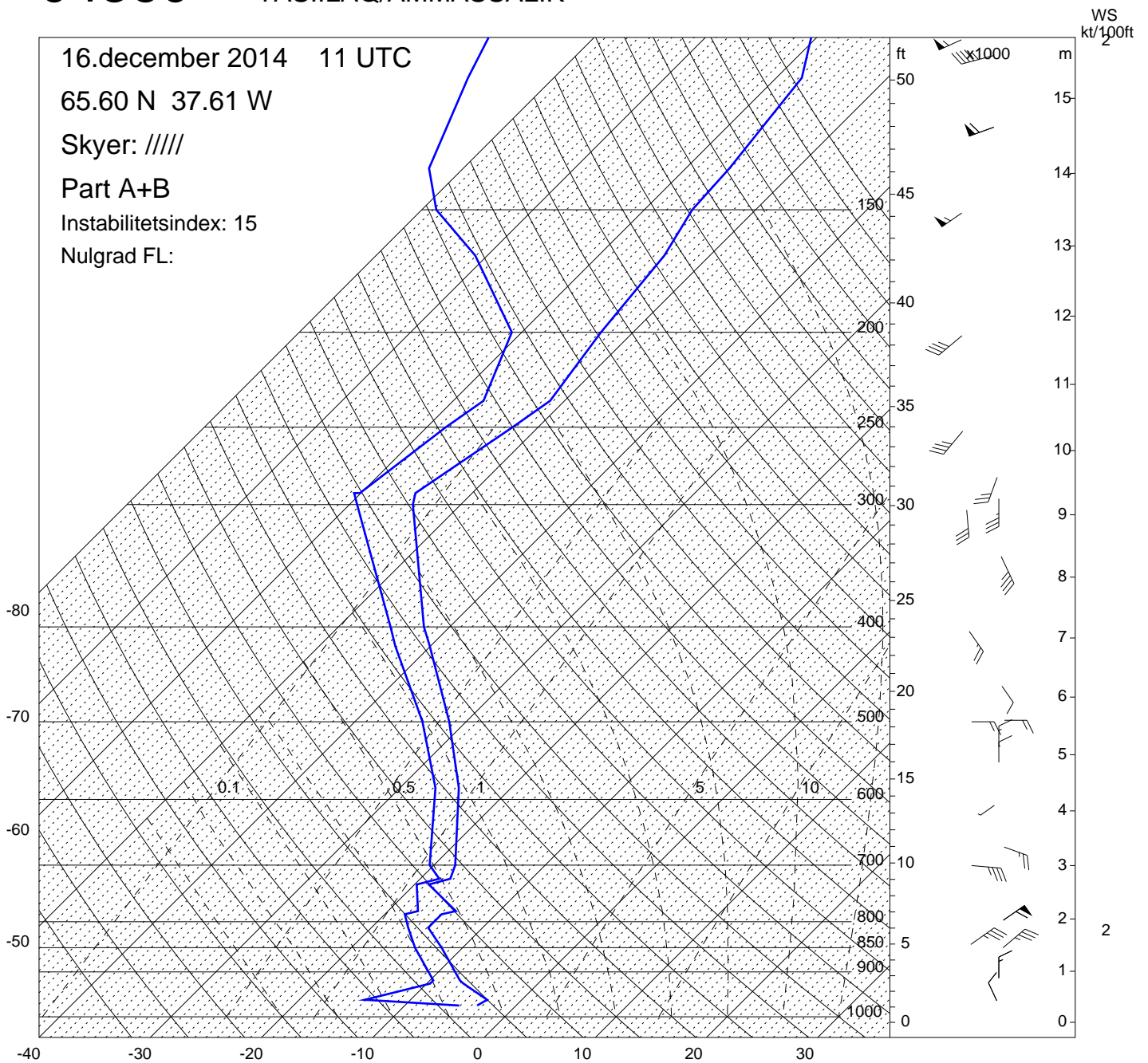
65.60 N 37.61 W

Skyer: /////

Part A+B

Instabilitetsindex: 15

Nulgrad FL:





04360

TASIILAQ/AMMASSALIK

20.december 2014 11 UTC

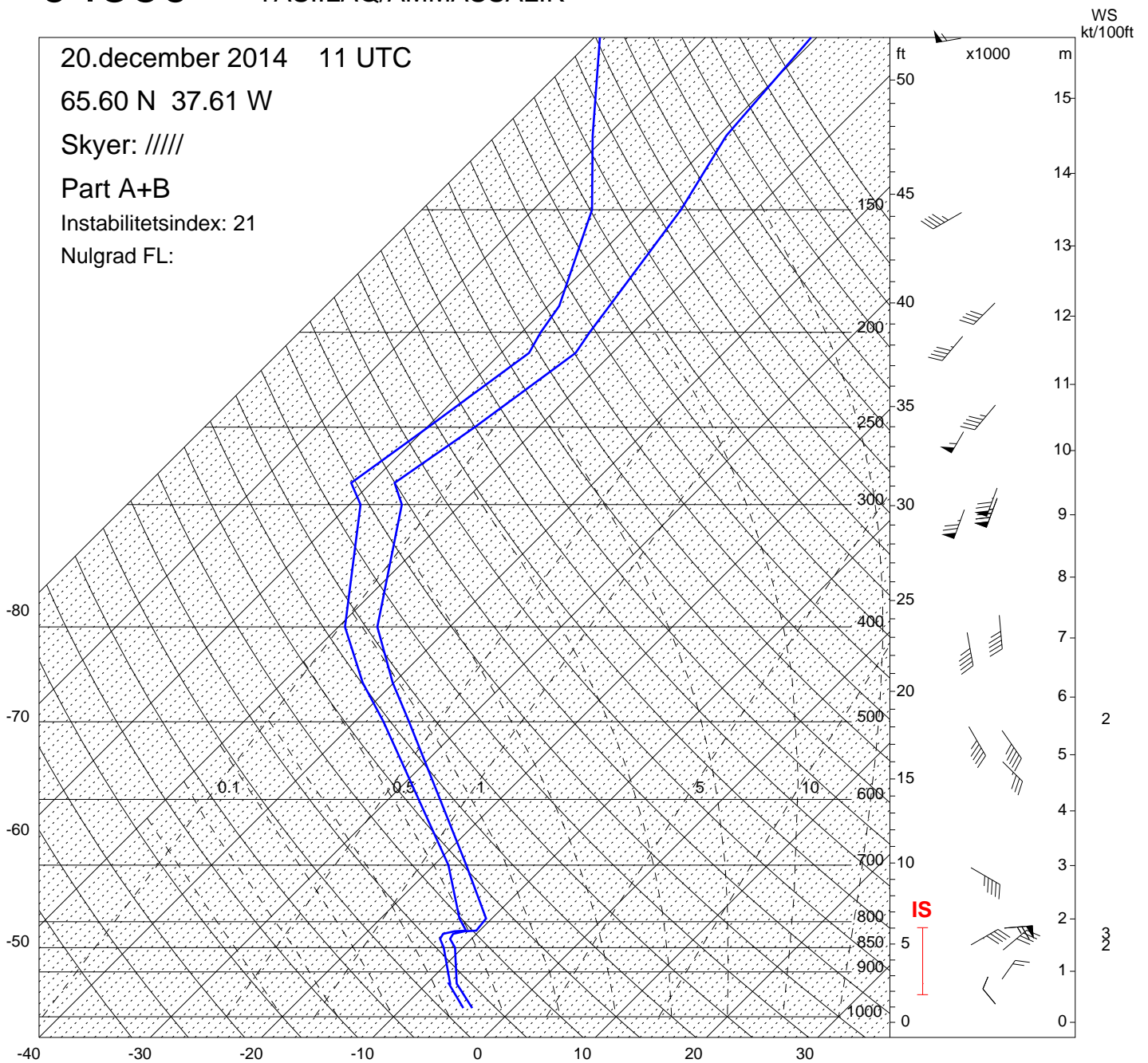
65.60 N 37.61 W

Skyer: /////

Part A+B

Instabilitetsindex: 21

Nulgrad FL:





04360

TASIILAQ/AMMASSALIK

20.december 2014 23 UTC

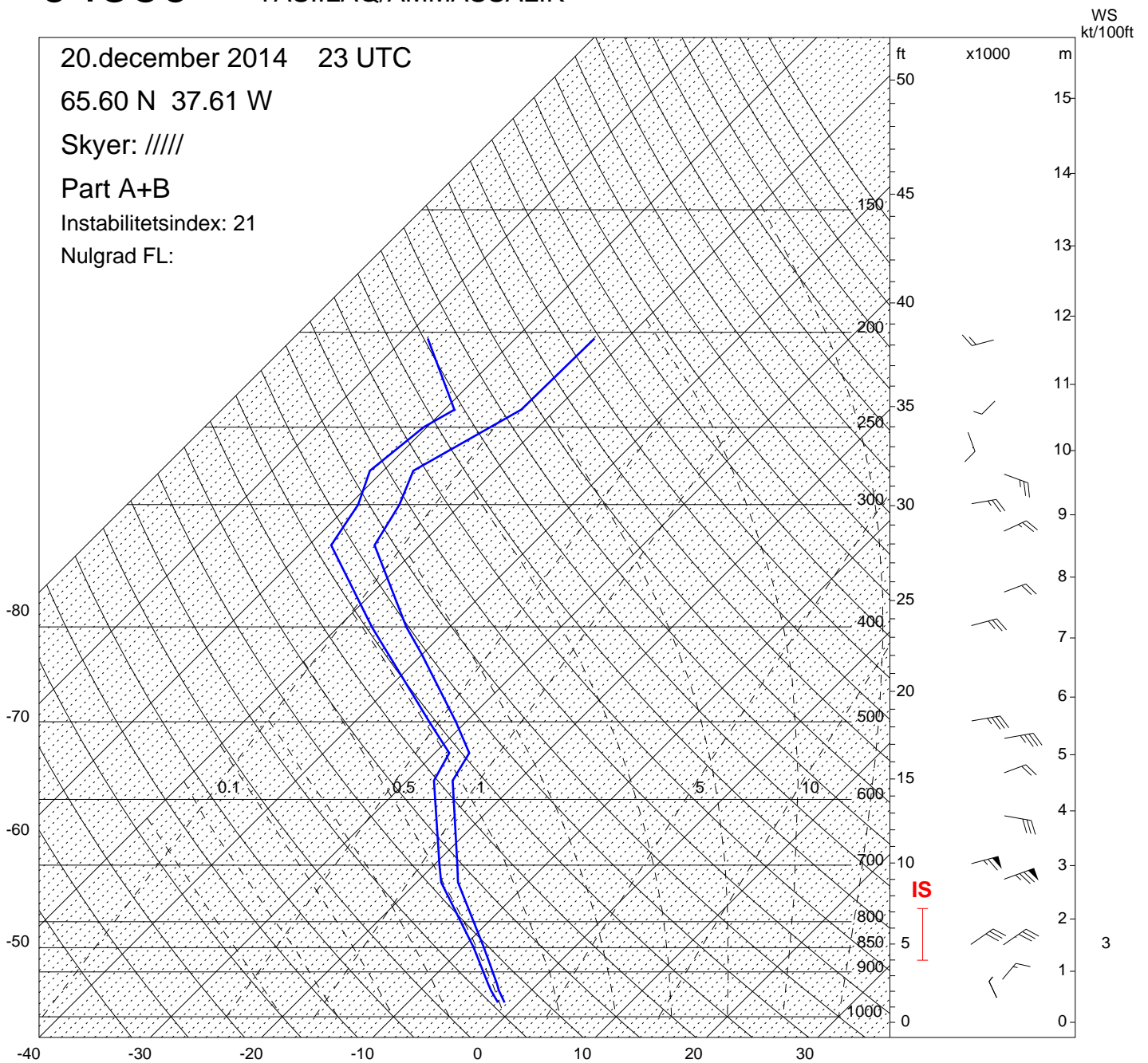
65.60 N 37.61 W

Skyer: /////

Part A+B

Instabilitetsindex: 21

Nulgrad FL:





04360

TASIILAQ/AMMASSALIK

21.december 2014 23 UTC

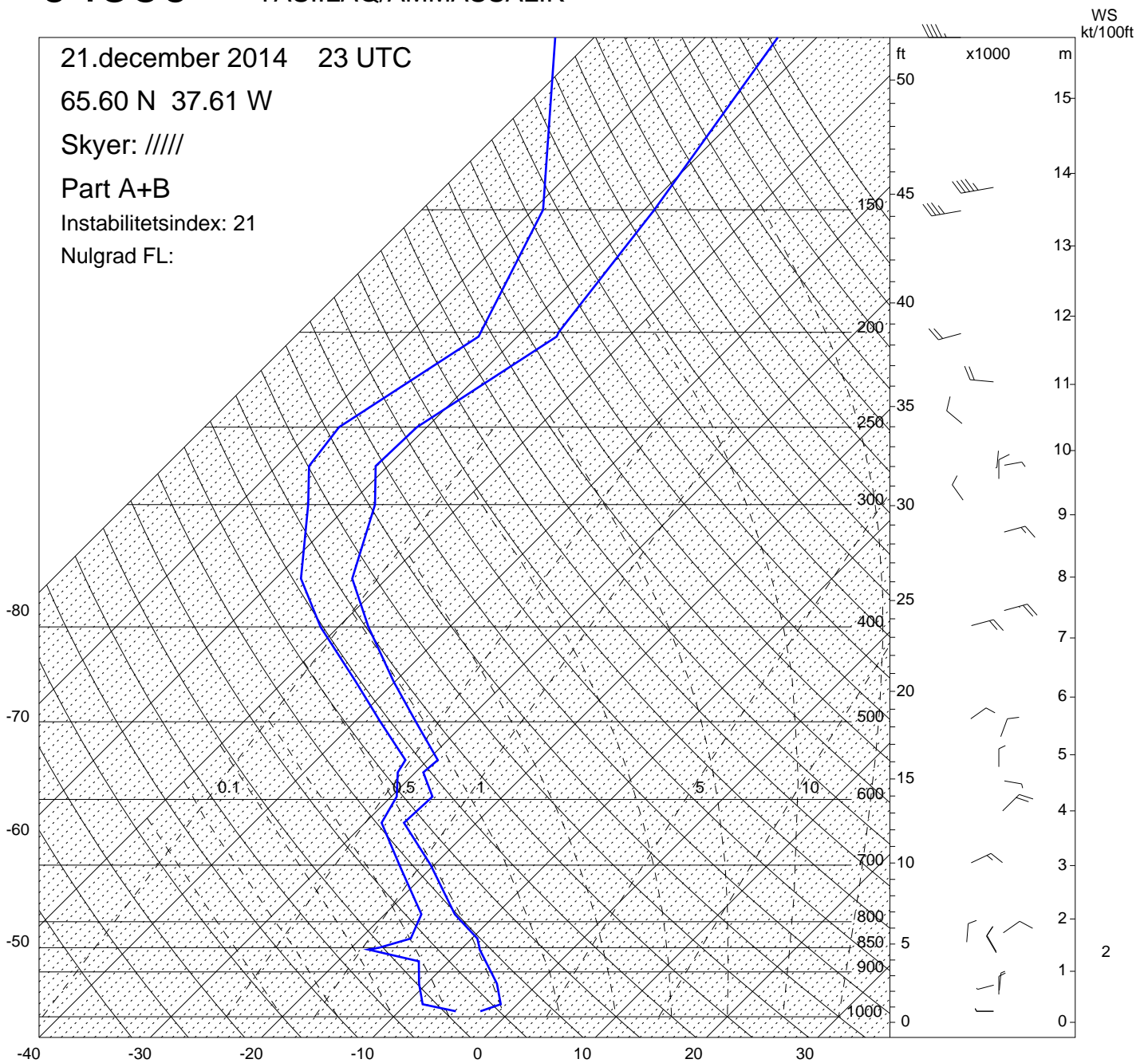
65.60 N 37.61 W

Skyer: /////

Part A+B

Instabilitetsindex: 21

Nulgrad FL:





04360

TASIILAQ/AMMASSALIK

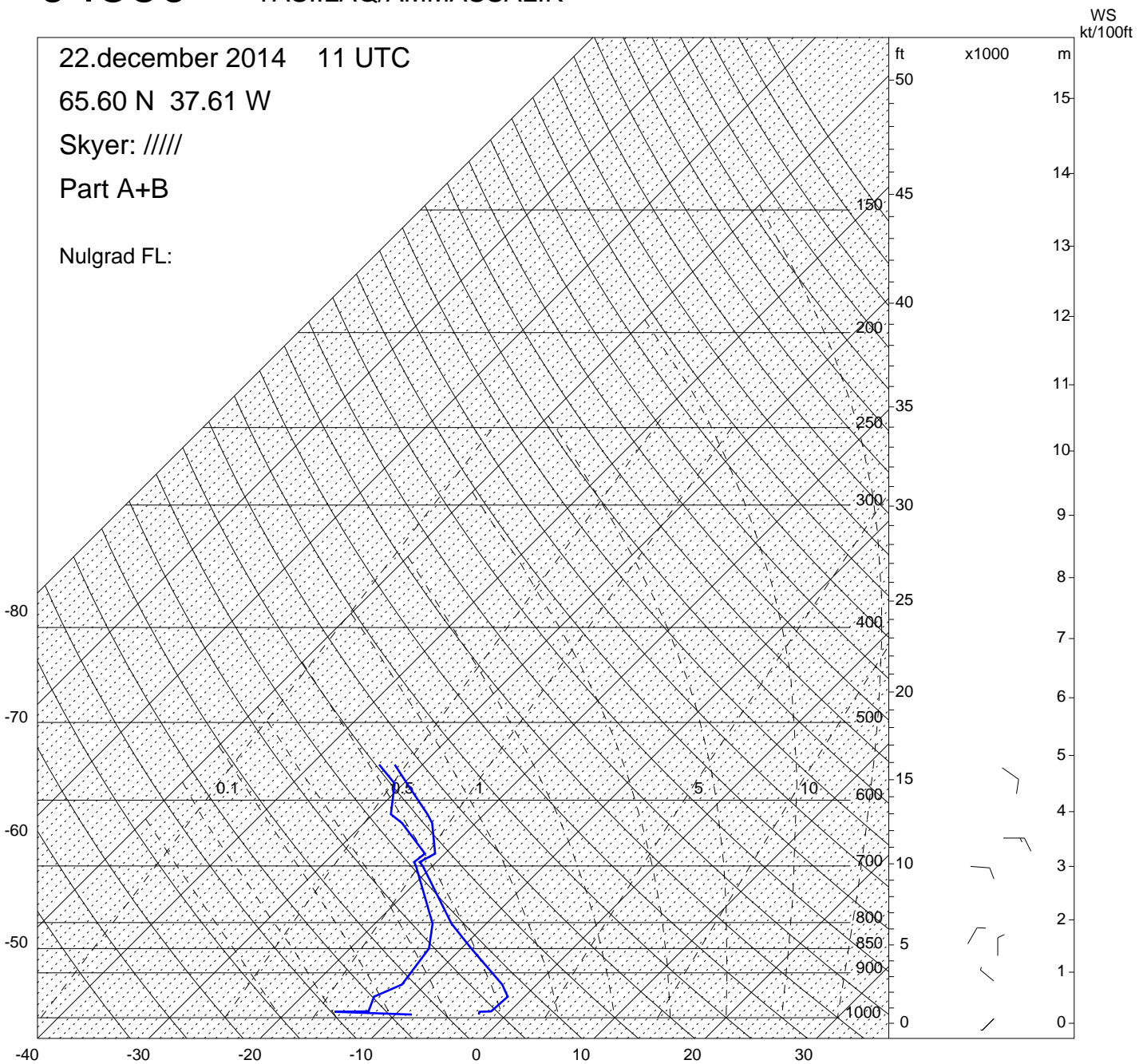
22.december 2014 11 UTC

65.60 N 37.61 W

Skyer: /////

Part A+B

Nulgrad FL:



04360

TASIILAQ/AMMASSALIK

22.december 2014 23 UTC

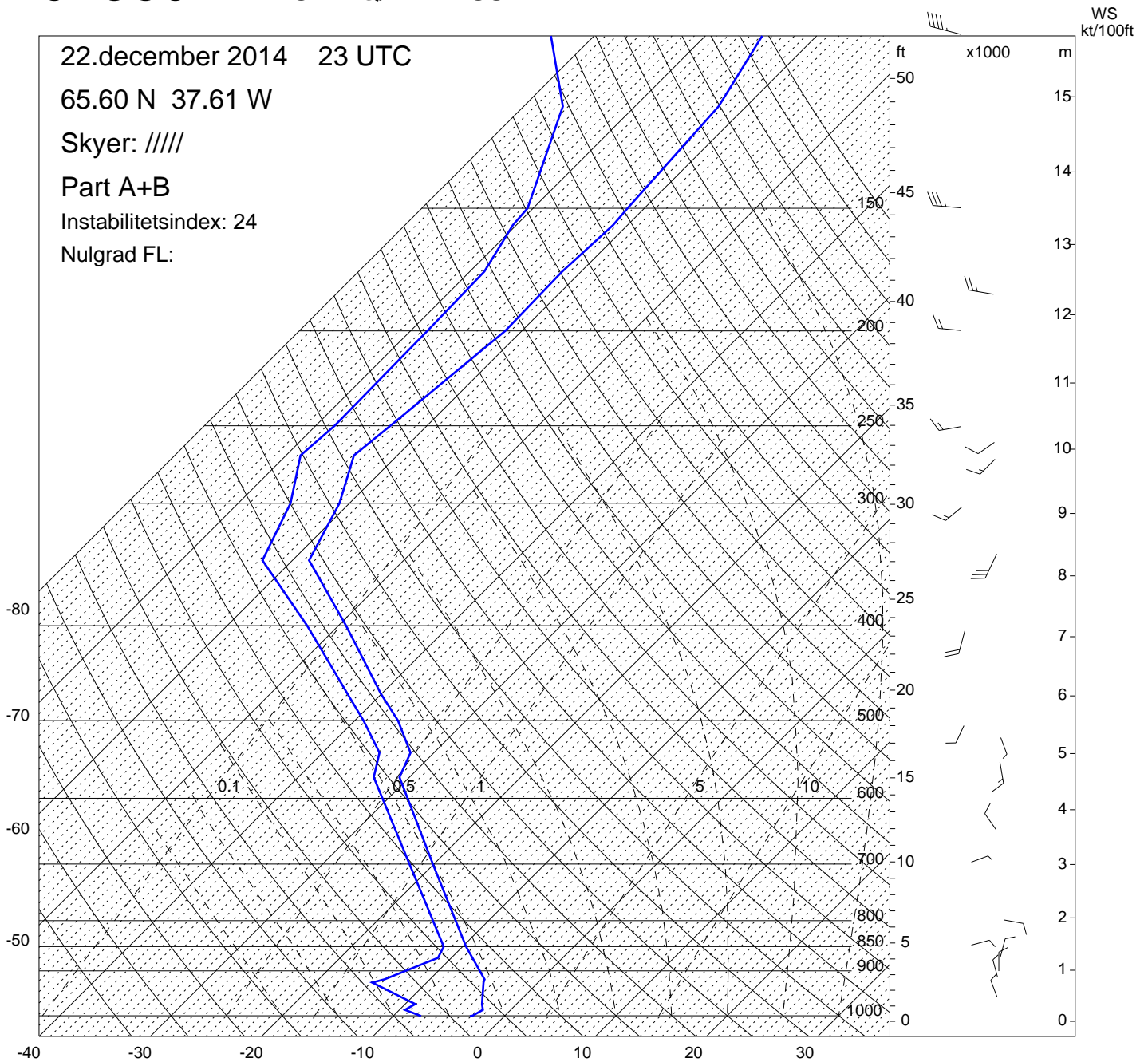
65.60 N 37.61 W

Skyer: /////

Part A+B

Instabilitetsindex: 24

Nulgrad FL:





04360

TASIILAQ/AMMASSALIK

27.december 2014 11 UTC

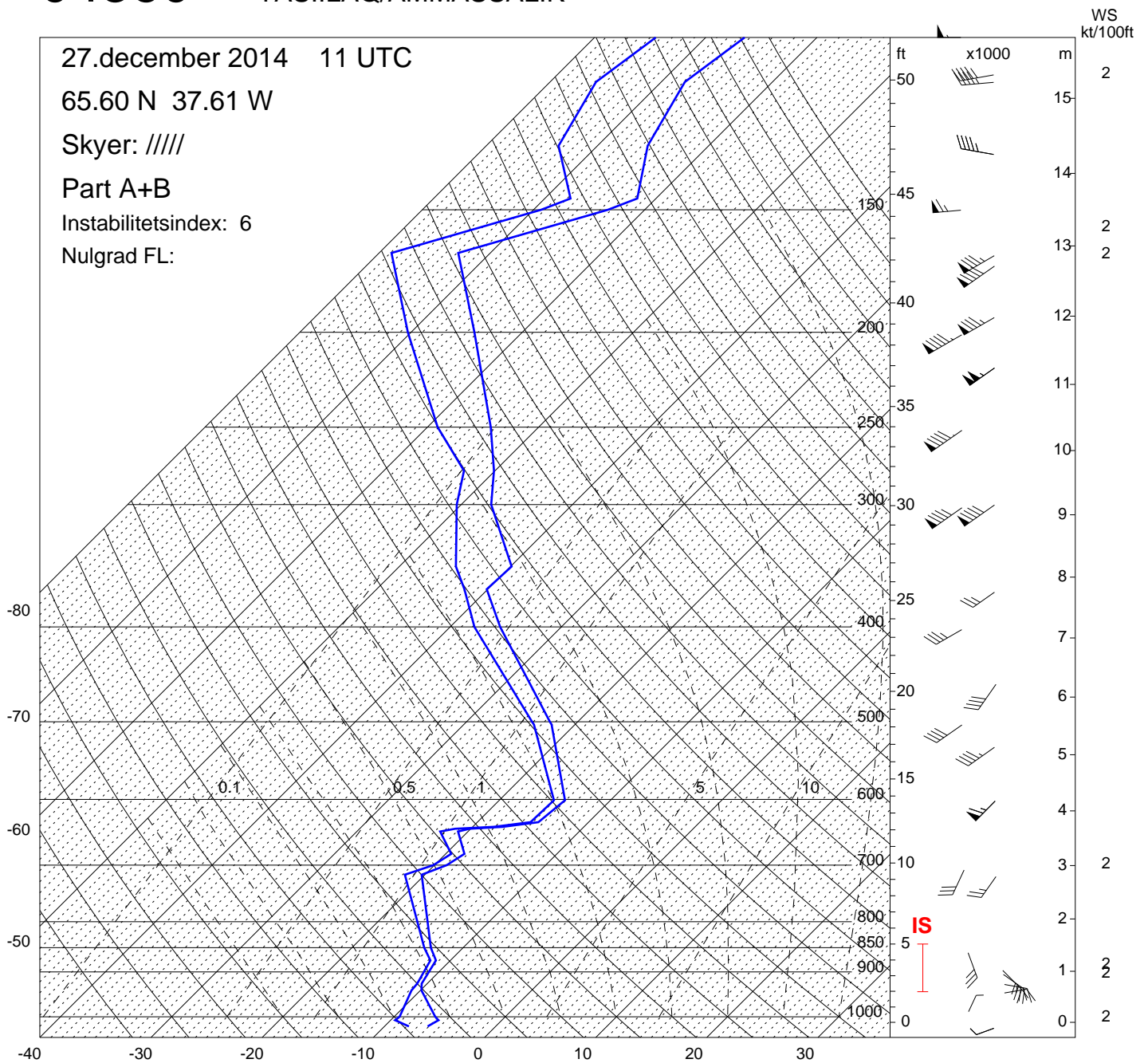
65.60 N 37.61 W

Skyer: /////

Part A+B

Instabilitetsindex: 6

Nulgrad FL:





04360

TASIILAQ/AMMASSALIK

27.december 2014 23 UTC

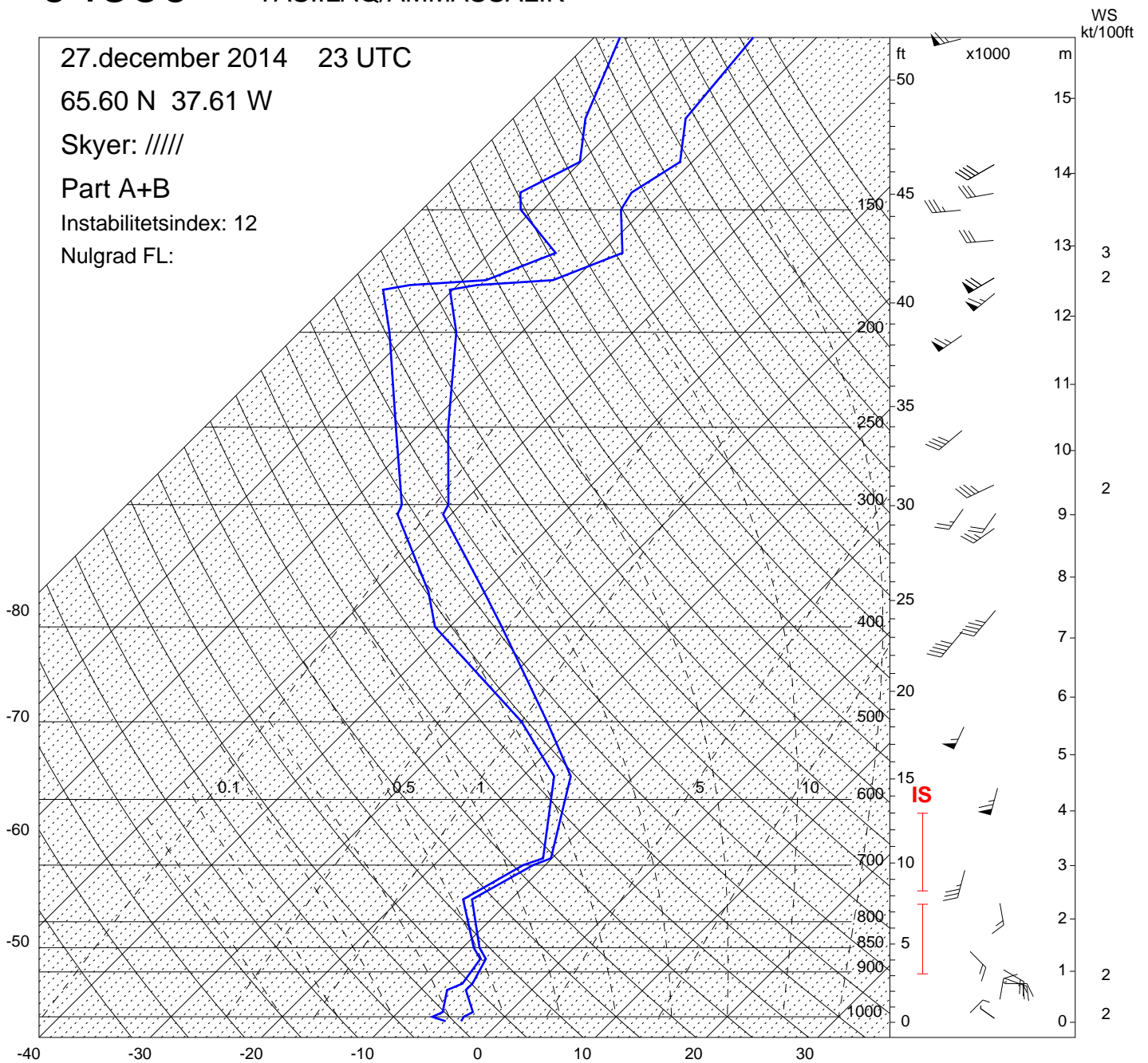
65.60 N 37.61 W

Skyer: /////

Part A+B

Instabilitetsindex: 12

Nulgrad FL:





04360 TASIILAQ/AMMASSALIK

28.december 2014 11 UTC

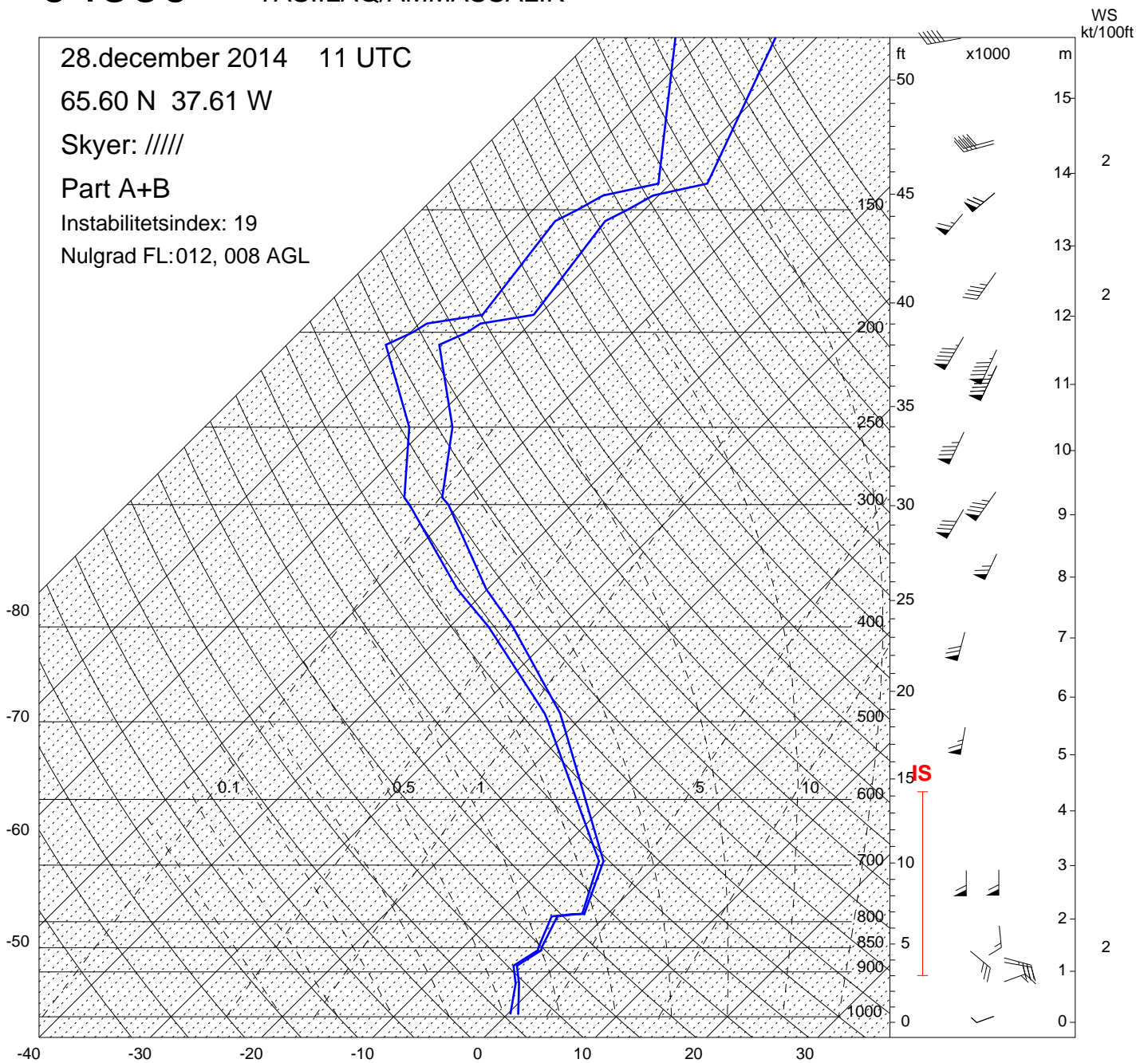
65.60 N 37.61 W

Skyer: /////

Part A+B

Instabilitetsindex: 19

Nulgrad FL:012, 008 AGL



04360 TASIILAQ/AMMASSALIK

28.december 2014 23 UTC

65.60 N 37.61 W

Skyer: /////

Part A+B

Instabilitetsindex: 17

Nulgrad FL:022, 014 AGL

